

ISSN 1757-1307

IOP Conference Series
Earth and Environmental Science

1st Workshop on Metrology for Agriculture
and Forestry (METROAGRIFOR)

275

VOLUME 275 – 2019

3–2 October 2018
Asolo, Italy

EDITOR
Enrico Pitta-Tonello

The open access journal for conference proceedings
iopscience.org/jps

IOP Publishing

NOTICE: There are currently some performance issues with IOPscience, which may also cause error messages to appear. Apologies for the inconvenience..

Table of contents

Volume 830

2021

◀ Previous issue Next issue ▶

International Conference on Science, Infrastructure Technology and Regional Development 23-25 October 2020, South Lampung, Indonesia

Accepted papers received: 23 July 2021

Published online: 04 October 2021

Open all abstracts

Preface

OPEN ACCESS 011001

Preface

+ Open abstract  View article  PDF

OPEN ACCESS 011002

Peer review declaration

+ Open abstract  View article  PDF

Architecture and Sustainable Infrastructures

OPEN ACCESS 012001

Omah Cagak Wolu: The Rural Javanese House Architecture In The Cetho Temple Area Of Lawu Mountain, Indonesia

Fauzan Ali Ikhsan, Bambang Setioko and Atiek Suprapti

+ Open abstract  View article  PDF

OPEN ACCESS 012002

The Effect of Newspaper Powder on Structural Concrete Pressure Fc '21, 7 Mpa

Hammam Rofiqi Agustapraja and Rio Rahma Dhana

+ Open abstract  View article  PDF

This site uses cookies. By continuing to use this site you agree to our use of cookies. To find out more,

see our Privacy and Cookies policy.

OPEN ACCESS 012003 

Displacement Analysis Due To Time History Load Case Study Building C And D Itera

Siska Apriwelni, Ahmad Yudi and Thio Tilameo

[+ Open abstract](#) [View article](#) [PDF](#)

OPEN ACCESS

012004

Mangrove Species Diversity, Stand Structure, and Zonation — A Case Study at Pahawang Kecil Island

Rizka Nabilah, Fajar Islam Sitanggang and Yeni Rahayu

[+ Open abstract](#) [View article](#) [PDF](#)

OPEN ACCESS

012005

The Effect of Service Quality and Service Value on Suroboyo Bus Passenger Satisfaction

Rudy Setiawan

[+ Open abstract](#) [View article](#) [PDF](#)

OPEN ACCESS

012006

Effectiveness of Using Dormitory Rooms Based on The Capacity and Functional Performance of Users (Case Study: Male and Female Student Dormitory, Institut Teknologi Sumatra)

Kustiani

[+ Open abstract](#) [View article](#) [PDF](#)

OPEN ACCESS

012007

Re-design Shared Room Based on Behavior Architecture Approach (Case Study: Male Student Dormitory, Institut Teknologi Sumatra)

Kustiani and Rendy Perdana Khidmat

[+ Open abstract](#) [View article](#) [PDF](#)

OPEN ACCESS

012008

A Benchmark Model for Predicting Building Energy and Daylight Performance in The Early Phase of Design Utilizing Parametric Design Exploration

Rendy Perdana Khidmat, Hiroatsu Fukuda, Kustiani and Andi Prasetyo Wibowo

[+ Open abstract](#) [View article](#) [PDF](#)

OPEN ACCESS

012009

The Development of Smart Irrigation System With IoT, Cloud, and Big Data

Burhanuddin Badrun and Murshal Manaf

[+ Open abstract](#) [View article](#) [PDF](#)

OPEN ACCESS

012010

The Evaluation of The use of Palm Shell Ash Waste to Polymer Modified Asphalt Mixture

This site uses cookies. By continuing to use this site you agree to our use of cookies. To find out more, see our [Privacy and Cookies policy](#).



Rindu Twidi Bethary, Dwi Esti Intari, Woelandari Fathonah and Solehan Andika

[+ Open abstract](#) [View article](#) [PDF](#)

Biology, Pharmacy and Forestry

OPEN ACCESS 012011

Wettability Properties of Heat-Treated Oil Palm Trunk Under Various Heating Times

Rio Ardiansyah Murda, Sena Maulana, Silvia Uthari Nuzaverra Mayang Mangurai, Sarah Augustina and Yazid Bindar

[+ Open abstract](#) [View article](#) [PDF](#)

OPEN ACCESS 012012

Wettability of *Dendrocalmus asper* under Various Heating Time during Composites Making Process

Risa Nurin Baiti, Sena Maulana, Silvia Uthari Nuzaverra Mayang Mangurai, Rio Ardiansyah Murda and Yazid Bindar

[+ Open abstract](#) [View article](#) [PDF](#)

OPEN ACCESS 012013

Utilization of multitemporal imagery for analysis of changes in mangrove cover by Using Cloud Computing Method in the East Coast Region of Lampung Province

Nirmawana Simarmata, Ketut Wikantika, Trika Agnestasia Tarigan, Muhammad Aldyansyah and Rizki Kurnia Tohir

[+ Open abstract](#) [View article](#) [PDF](#)

OPEN ACCESS 012014

Comparing The Toxicity of Some Formulate Synthetic and Organic Insecticides to Black Soldier Fly (*Hermetia illucens*) Larvae

Agus Dana Permana, Nurhadini Fitri Isnaini, Ucu Julita, Ida Kinasih, Din Dzakamala Fafi Rohmatillah and Ramadhani Eka Putra

[+ Open abstract](#) [View article](#) [PDF](#)

OPEN ACCESS 012015

Efficacy of entomophatogenic fungi *Beauveria bassiana* and *Cordyceps* sp against *Crociodolomia pavonana* (FABR.) Lepidoptera: Pyralidae) as possible pest management strategy on pepper multi-cropping plantation

Agus Dana Permana, Sally Marlinda, Ida Kinasih and Ramadhani Eka Putra

[+ Open abstract](#) [View article](#) [PDF](#)

OPEN ACCESS 012016

Isolation, Population, and Selection of Phosphate Solubilizing Bacteria from Acid Soils of Institut Teknologi Sumatera's Region, Lampung

This site uses cookies. By continuing to use this site you agree to our use of cookies. To find out more, see our Privacy and Cookies page.



M Asril, Y Lisafitri, A Niswati and S R Dirmawati

[+ Open abstract](#) [View article](#) [PDF](#)

OPEN ACCESS

012017

The Comparison of RGB 564 and RGB 573 Band Composite of Landsat 8 for Mangrove Vegetation Distribution Identification on Pahawang Island, Lampung

Mohammad Ashari Dwiputra and Adib Mustofa

[+ Open abstract](#) [View article](#) [PDF](#)

OPEN ACCESS

012018

Hydrocarbon-Degrading Bacteria's Selection from Soil Contaminated Engine Oil Waste of South Lampung

Yuni Lisafitri and Bambang Prasetyo

[+ Open abstract](#) [View article](#) [PDF](#)

Chemistry and Materials

OPEN ACCESS

012019

Production of biochar from Bitter Melon Seeds Waste by Pyrolysis Method

Puspita Khumairoh, Himawan Tri Bayu Murti Petrus and Chandra Wahyu Purnomo

[+ Open abstract](#) [View article](#) [PDF](#)

OPEN ACCESS

012020

Molybdenum Extraction from Spent Catalyst Using Citric Acid: Characteristic and Kinetics Study

Amelia Sri Rezki, Slamet Sumardi, Widi Astuti, I Made Bendiyasa and Himawan Tri Bayu Murti Petrus

[+ Open abstract](#) [View article](#) [PDF](#)

OPEN ACCESS

012021

Synthesis of Composite Membrane Based Biopolymer Chitosan With Silica From Rice Husk Ash For Direct Methanol Fuel Cell Application

Mochammad Purwanto, Nurul Widiastuti, B. H. Saga and Hedy Gusmawan

[+ Open abstract](#) [View article](#) [PDF](#)

Disaster Management

OPEN ACCESS

012022

Determination of Weathered Layer Thickness Around the Landslide Zone using the Seismic Refraction Method

Arif Ismul Hadi, Kirbani S Brotopuspito, Subagyo Pramumijoyo and Hary C Hardiyatmo

[+ Open abstract](#) [View article](#) [PDF](#)

This site uses cookies. By continuing to use this site you agree to our use of cookies. To find out more, see our Privacy and Cookies policy.



OPEN ACCESS

012023

Development of an Internet of Things Based Volcano Monitoring System

Maria Evita, Hamidan Irham, Nina Siti Aminah, Hansel Kane, Wahyu Srigutomo, Irwan Meilano, Ari Setiawan, Wiwit Suryanto, Wahyudi, Imam Suyanto *et al*

[+ Open abstract](#) [View article](#) [PDF](#)

OPEN ACCESS

012024

Development of an Internet-of-Things-Based-Container for UAV Payload Transport Application in Disaster's Location

Maria Evita, Sensius Seno, Azka Zakiyyatuddin, I Kadek Agus Sara Sawita, Sekar Tanjung Mustikawati and Mitra Djamal

[+ Open abstract](#) [View article](#) [PDF](#)

OPEN ACCESS

012025

Application of UAV (Unmanned Aerial Vehicle) Photogrammetry for Forest Fire Early Detection System

Maria Evita, Sensius Seno, Azka Zakiyyatuddin, Abdul Muid and Mitra Djamal

[+ Open abstract](#) [View article](#) [PDF](#)

OPEN ACCESS

012026

The Identification of Krakatoa Tsunami Deposits Based on Comparison of Geological and Electrical Resistivity Tomography Method, in Kunjir, South Lampung

Rizka, Rahmat Fadhilah, Beta Arroama Piskora, Arvico Putraloka, Aviv Alansyah and Kris Hamonongan Parulian David

[+ Open abstract](#) [View article](#) [PDF](#)

OPEN ACCESS

012027

Landslide Potential Analysis Using Microtremor Data on The Main Route to Beach Tourism in Tanjung Pandan, Pesawaran, Lampung

Ikah Ning P. Permanasari, Vico Luthfi Ipmanan, Rifki Prayoga and Alamta Singarimbun

[+ Open abstract](#) [View article](#) [PDF](#)

OPEN ACCESS

012028

Simard's Fire Spread Model of Peatland in Kalimantan

A. Muid, N. S. Aminah, M. Budiman and M. Djamal

[+ Open abstract](#) [View article](#) [PDF](#)

OPEN ACCESS

012029

Weight of Evidence Method for Landslide Susceptibility Mapping in Sigi Biromaru, Central Sulawesi

Imam A. Sadisun, Jeyon A. Telaumbanua, Randy D. Kartiko, Indra A. Dinata and Pamela

This site uses cookies. By continuing to use this site you agree to our use of cookies. To find out more,

[see our Privacy and Cookies policy](#) [PDF](#)



-
- OPEN ACCESS** 012030
General Zoning Regulations in Coastal Areas of Bandar Lampung To Reduce Flood Risk
Fran Sinatra, Alifah R. Sari, Hafi Munirwan, Yuni Lisafitri and Endang Setiawati
[+ Open abstract](#) [View article](#) [PDF](#)
-
- OPEN ACCESS** 012031
A Fuzzy Decision in Volcano Warning System Forecast
A. S. Ichwanda, H. Irham, Ikah N. P. Permanasari, M. Evita, W. Srigutomo, I. Meilano, A. Setiawan, W. Suryanto, Wahyudi, I. Suyanto *et al*
[+ Open abstract](#) [View article](#) [PDF](#)
-
- OPEN ACCESS** 012032
Forest Fire Alert System
M. Iqbal Mauludi, N. S. Aminah and M. Budiman
[+ Open abstract](#) [View article](#) [PDF](#)
-
- OPEN ACCESS** 012033
Revitalization of Traditional Games as a Tool for Contextual Education on Disasters
(Case Study: Mount Krakatau)
Muhammad Hajid An Nur and PG Wisnu Wijaya
[+ Open abstract](#) [View article](#) [PDF](#)
-
- OPEN ACCESS** 012034
Study Index Properties of Soil from Geotechnical Test in their Relation to Landslide
Ikah N. P. Permanasari, Wita Ekysta, Vico L. Ipmawan, M.Y. Darmawan, Rahmatnawi Siregar and Alamta Singarimbun
[+ Open abstract](#) [View article](#) [PDF](#)
-
- OPEN ACCESS** 012035
The Vulnerability of Settlements in The Areas Impacted by Lapindo Mudflow Disaster, Sidoarjo
June Ekawati and Eny Sulistyowati
[+ Open abstract](#) [View article](#) [PDF](#)
-
- OPEN ACCESS** 012036
Landslide Disaster Engineering in Tourism Potential Area
Riswandha Risang Aji, Visilya Faniza, Tarlani and Verry Damayanti
[+ Open abstract](#) [View article](#) [PDF](#)

The Coastal Hydrodynamics Analysis in The Lampung Bay

Hendra Achiari, Nanda Nurisman, Ayu Libiaty Ahmad and Endang Setiawati

[+ Open abstract](#) [View article](#) [PDF](#)

OPEN ACCESS

012038

Spatial Analysis of 2019 Peat Fire in South Sumatra Conservation Area

Raden Putra, Alfian Zurfi, Tastaptyani Kurnia Nufutomo, Yuni Lisafitri and Novi Kartika Sari

[+ Open abstract](#) [View article](#) [PDF](#)

OPEN ACCESS

012039

Did The 2019 Fire Events in South Sumatra Occur Predominantly on Peatlands?

Raden Putra, Tastaptyani Kurnia Nufutomo, Yuni Lisafitri, Novi Kartika Sari and Alfian Zurfi

[+ Open abstract](#) [View article](#) [PDF](#)

Earth Science, Space Science, and Engineering Technology

OPEN ACCESS

012040

Identification of Capable Fault Location around Mount Betung Area Based on GPS Strain Data

Satrio Muhammad Alif, Nadia Regita Saraswati and Redho Surya Perdana

[+ Open abstract](#) [View article](#) [PDF](#)

OPEN ACCESS

012041

Reliability Analysis of Revetments near Canti Pier, South Lampung

Mustarakh Gelfi, Muhammad Aldhiansyah Rifqi Fauzi and Savna Devina

[+ Open abstract](#) [View article](#) [PDF](#)

OPEN ACCESS

012042

Classification of Rock Mineral in Field X based on Spectral Data (SWIR & TIR) using Supervised Machine Learning Methods

S A Pane and F M H Sihombing

[+ Open abstract](#) [View article](#) [PDF](#)

OPEN ACCESS

012043

Coal Characterization of South Sumatera Basin using the Unsupervised Machine Learning Method

E Ayustyana, S A Wibisono and F M H Sihombing

[+ Open abstract](#) [View article](#) [PDF](#)

OPEN ACCESS

012044

This site uses cookies. By continuing to use this site you agree to our use of cookies. To find out more, see our Privacy and Cookies policy.

Study of Ash and Total Moisture Effects on Calorific Value in Coal Seam at West Banko Field, PT. Bukit Asam, Tbk., Tanjung Enim, South Sumatra



M A Amriansyah and F M H Sihombing

[+ Open abstract](#) [View article](#) [PDF](#)

OPEN ACCESS

012045

Paleozoic basin indication at south of Papua, Indonesia

Taufik Ramli, Hanif Mersil Saleh, Indra Nurdiana and Rakhmat Fakhruddin

[+ Open abstract](#) [View article](#) [PDF](#)

OPEN ACCESS

012046

Structural Control of Primary Tin Mineralization (Case Study: Parit Tiga, West Bangka Regency, Bangka Belitung)

Alya Dhiya Oktaviani, Disa Kurnia Dewi and Felix Mulia Hasudungan Sihombing

[+ Open abstract](#) [View article](#) [PDF](#)

OPEN ACCESS

012047

Microfacies and Diagenesis of Limestone in Bojongmanik Formation in the Western Endut Mountain Area, Lebak Regency, Banten Province Based on Petrographical Analysis Methods

A. Y. Hidayatullah and F. M. H. Sihombing

[+ Open abstract](#) [View article](#) [PDF](#)

OPEN ACCESS

012048

Comparison of Scanline and Photogrammetry Survey for Natural Fracture Analysis, Study Case: Jatiluhur Formation and Subang Formation, Bogor

F.R. Fadhillah, M.F. Bagaskara, D.G. Augusty, F.M.H. Sihombing and A.O. Indraswari

[+ Open abstract](#) [View article](#) [PDF](#)

OPEN ACCESS

012049

Vessel Classifying and Trajectory Based on Automatic Identification System Data

Natalia Damastuti, Aulia Siti Aisjah and Agoes Masroeri

[+ Open abstract](#) [View article](#) [PDF](#)

OPEN ACCESS

012050

Preliminary Result : Classification of Soil Using Fundamental Frequency and Vs30m

Erlangga Ibrahim Fattah, Melda Pratiwie, Gabrio Hikma Januarta, Adrin Tohari, Tedi Yudistira and

Hikmadhan Gultaf

[+ Open abstract](#) [View article](#) [PDF](#)

OPEN ACCESS

012051

Non-Stationary Gabor Deconvolution Enhanced Full-Stack Penobscot Seismic Data is in Preparation for Public Download

M. Ivan and Ruzul Firdaus

This site uses cookies. By continuing to use this site you agree to our use of cookies. To find out more, see our [Privacy and Cookies policy](#).



[+ Open abstract](#) [View article](#) [PDF](#)

OPEN ACCESS

012052

Analysis of Geomagnetic and Geoelectric Data to Identify the Potential of Gold Deposits (Case Study: Randu Kuning, Wonogiri, Central Java)

Fauzi Yul Chaidir, Okta Dwi Puspita, Gilvandro Rumahorbo and Hafiz Hamdalah

[+ Open abstract](#) [View article](#) [PDF](#)

OPEN ACCESS

012053

Preliminary result of electrical resistivity and electromagnetic methods to determine the bedrock

Andri Yadi Paembonan, Dicko Rizky Febriansanu, Angga Ahya Huseina, Asido Saputra Sigalingging, Edlyn Yoadan Nathania and Putu Pradnya Andika

[+ Open abstract](#) [View article](#) [PDF](#)

OPEN ACCESS

012054

Feasibility study on joint tomography of refraction and reflection seismic waves for geotechnical purposes: a preliminary result

Ruhul Firdaus, Gestin Mey Ekawati and Cahli Suhendi

[+ Open abstract](#) [View article](#) [PDF](#)

OPEN ACCESS

012055

An Experiment of Determining Buried Channel Using ERP and IP

Andri Yadi Paembonan and Erlangga Ibrahim Fattah

[+ Open abstract](#) [View article](#) [PDF](#)

OPEN ACCESS

012056

Classification Lithofacies Based on Petrophysics Properties and Clustering Algorithm in X Field

Asido Saputra, M Puput Erlangga, Handoyo and Egie Wijaksono

[+ Open abstract](#) [View article](#) [PDF](#)

OPEN ACCESS

012057

Petrophysics Evaluation for Determining Porosity of Shale Reservoirs

Harnanti Yogaputri Hutami, Sonny Winardhi, Tiara Larasati Priniarti, Handoyo, Muchammad Andara and Yoopy Christian

[+ Open abstract](#) [View article](#) [PDF](#)

OPEN ACCESS

012058

Improving Quality of Microtremor Data with Application of Empirical Mode Decomposition Method, Case Study: East Tanjung Karang, Bandar Lampung

This site uses cookies. By continuing to use this site you agree to our use of cookies. To find out more, see our Privacy and Cookies Policy

See on: Pritya and Cahli Suhendi



[+ Open abstract](#)[View article](#)[PDF](#)**OPEN ACCESS**

012059

Recent Sedimentary Deposit and Dynamics Sedimentation Analysis at Teluk Betung Using GPR Interpretation and Core Data

Dicko Rizky Febriansanu, Angga Ahya Huseina and Andri Yadi Paembonan

[+ Open abstract](#)[View article](#)[PDF](#)

Food, Biosystem and Agriculture Engineering

OPEN ACCESS

012060

The Composition Of Coconut Fibers And Tofu Pulp As A Growing Media Of Oyster Mushrooms (*Pleurotus ostreatus*)

Ira Taskirawati, Winda Sari, Gracelia Katerien Lebang, Muh Nurharis, Eko Indriyanto Abadi and Baharuddin

[+ Open abstract](#)[View article](#)[PDF](#)**OPEN ACCESS**

012061

Simulation of Microencapsulation Avocado Seeds Oil by Spray Drying

Naqiyah Salsabilah, Marwa Efira Karuniahaj, Duhaul Biqal Kautsar, Ni Made Intan Putri Suari, Heru Setyawan, Tantular Nurtono and Widiyastuti

[+ Open abstract](#)[View article](#)[PDF](#)**OPEN ACCESS**

012062

Analysis of The Impact of Biochar Application on Soil Fertility and Productivity

Nova Anika, David Septian Sumanto Marpaung and Yazid Bindar

[+ Open abstract](#)[View article](#)[PDF](#)**OPEN ACCESS**

012063

Rural Agri-Food Industry Resilience in Indonesia

Gina Puspitasari Rochman, Imam Indratno and Ina Helena Agustina

[+ Open abstract](#)[View article](#)[PDF](#)**OPEN ACCESS**

012064

Cultural Aspects and the Sustainability of the Tasikmadu Sugar Factory as an Industrial Living Heritage in Java

Purwanto Setyo Nugroho, Nany Yuliastuti and Siti Rukayah

[+ Open abstract](#)[View article](#)[PDF](#)**OPEN ACCESS**

012065

Authentication of Six Indonesian Ground Roasted Specialty Coffees According to

This site and Cookies can Origin using the NIR Spectroscopy with Integrating Sphere. For more, see our Privacy and Cookies policy.

D Suhandy and M Yulia



[+ Open abstract](#) [View article](#) [PDF](#)

OPEN ACCESS

012066

A Discrimination of Dry and Wet Processing Lampung Robusta Coffee using UV Spectroscopy and PLS-DA

M Yulia, K R Ningtyas, S Kuncoro and D Suhandy

[+ Open abstract](#) [View article](#) [PDF](#)

OPEN ACCESS

012067

Temperature and Heating Time of Forming Process of Nanofibrils of Whey Protein Isolate

W Warji, N Purwanti, S S Mardjan and S Yuliani

[+ Open abstract](#) [View article](#) [PDF](#)

OPEN ACCESS

012068

Growth and Yield of Three Carrot Plant Cultivar on Different Planting Distance

Ahmad Taofik, T.Q Budy Frasetya, Rosihon Anwar, Setia Gumilar and Rusyad Mutaqin Kurnia

[+ Open abstract](#) [View article](#) [PDF](#)

OPEN ACCESS

012069

Spodoptera litura Fabr. Control Using Beauveria bassiana to Reduce Pest Damage Intensity and Maintain the Yield of Soybean

Yati Setiati Rachmawati, Dina Gustiana, Ayu Rosmiati, Cecep Hidayat and Efrin Firmansyah

[+ Open abstract](#) [View article](#) [PDF](#)

OPEN ACCESS

012070

Chemical Compounds and Antioxidant Potential in Hot Water Extract of Cultivated Agarwood (*Aquilaria malaccensis*) Lamk Leaves

R. Batubara, B Wirjosentono, A H Siregar, U Harahap and Tamrin

[+ Open abstract](#) [View article](#) [PDF](#)

Materials and Process Engineering

OPEN ACCESS

012071

Effects of Heat Treatment on The Wettability and Color Properties of Betung Bamboo (*Dendrocalamus Asper*) Strand

Wahyu Solafide Sipahutar, Sena Maulana, Sarah Augustina, Rio Ardiansyah Murda and Yazid Bindar

[+ Open abstract](#) [View article](#) [PDF](#)

OPEN ACCESS

012072

Mechanical Behavior of 3D-Printed Banana Pseudostem-Like Structure

This site uses cookies. By continuing to use this site you agree to our use of cookies. To find out more, see our Privacy and Cookies policy.

R. N. Saputra, M. S. Anindita, M. Muhyi and M. F. Arif



[+ Open abstract](#) [View article](#) [PDF](#)

Architecture and Sustainable Infrastructures

OPEN ACCESS 012073

Pitch angle control of a wind turbine using fuzzy logic control

Dian Budhi Santoso, Adam Bagus Pangestu, Ulinuha Latifa, Ahmad Fauzi and Latifa Zahro

[+ Open abstract](#) [View article](#) [PDF](#)

OPEN ACCESS 012074

Mud Weight Evaluation Based on Safe Mud Window in Drilling Well "X-1" to Overcome Caving and Partial Loss Problems in The Oil Field

Hanif Budi Wibowo, Cahyadi Julianto, Aris Buntoro and P. Subiatmono

[+ Open abstract](#) [View article](#) [PDF](#)

OPEN ACCESS 012075

Study of mass transfer in liquid desiccant for dehumidifiers packed by using conventional wooden slats

I Wisnu, M. Idrus Alhamid, N Nasruddin, A Lubis, K Septian and A Hafizh

[+ Open abstract](#) [View article](#) [PDF](#)

OPEN ACCESS 012076

μ XRF Application for Uranium Exploration (Case Study: Mamuju Deposit, Indonesia)

D Savira, M A Gunawan, W A Draniswari, I G Sukadana and F Sihombing

[+ Open abstract](#) [View article](#) [PDF](#)

OPEN ACCESS 012077

Effects of Bioadditives and Commercial Additive on the Performance and Exhaust Emissions of a Gasoline Engine

Rico Aditia Prahmana

[+ Open abstract](#) [View article](#) [PDF](#)

OPEN ACCESS 012078

Design and Application of PV Rooftop for Grid Feed in Residential House South Lampung

Hasbiyalloh, Koko Friansa, Rishal Asri, Eka Nurfani, Monna Rozana and FX Nugroho Soelami

[+ Open abstract](#) [View article](#) [PDF](#)

OPEN ACCESS 012079

Enhanced Biogas Production from Sugarcane Vinasse using Electro-Fenton as Pre-treatment Method

This site uses cookies. By continuing to use this site you agree to our use of cookies. To find out more, see our Privacy and Cookies Policy

Na Widiyastuti, Muslikin, Indrayat and Chandra Wahyu Purnomo



[+ Open abstract](#)[View article](#)[PDF](#)**OPEN ACCESS**

012080

Predicting Solar Irradiance Using Regression Model (Case Study: ITERA Solar Power Plant)

Rishal Asri, Koko Friansa and Sefrani Siregar

[+ Open abstract](#)[View article](#)[PDF](#)

Regional Development and Sustainable Cities

OPEN ACCESS

012081

The Dynamics of Densification of Dualistic Settlements in the Sub-Urban Area of Makassar City, Indonesia

E Amri, M Selintung, M Manaf and M A Nasution

[+ Open abstract](#)[View article](#)[PDF](#)**OPEN ACCESS**

012082

Strategies in Creating *Smart People* to Support Tourism Development (Study of the Tongke-Tongke Mangrove Forest Area Community)

Amiruddin, Batara Surya, Syafri and Murshal Manaf

[+ Open abstract](#)[View article](#)[PDF](#)**OPEN ACCESS**

012083

The Role of Road Database in Supporting Road Network Development Analysis for Regional Development

Heri Amalindo, Anis Saggaff and Joni Arliansyah

[+ Open abstract](#)[View article](#)[PDF](#)**OPEN ACCESS**

012084

Regional Potential for The Development of The Superior Industrial Sector in Musi Banyuasin Regency

Mahmud Basuki and Andy Budiarto

[+ Open abstract](#)[View article](#)[PDF](#)**OPEN ACCESS**

012085

Analysis of Changes in Air Quality in Major Cities Indonesia During COVID 19 Using Remote Sensing Data

Irland Fardani, Tarlani and Riswandha Risang Aji

[+ Open abstract](#)[View article](#)[PDF](#)**OPEN ACCESS**

012086

This site uses cookies. By continuing to use this site you agree to our use of cookies. To find out more, see our Privacy and Cookies policy.



Integrative Solutions for the Acceleration of Open Defecation Free (ODF) in Bandung City

Tarlani, Verry Damayanti and Astri Mutia Ekasari

[+ Open abstract](#) [View article](#) [PDF](#)

OPEN ACCESS

012087

The Application of Tactical Urbanism in Public Space on COVID-19 Transmission Prevention

Fachmy Sugih Pradifta, Gina Puspitasari, Imam Indratno and Faisal Fadhilah

[+ Open abstract](#) [View article](#) [PDF](#)

OPEN ACCESS

012088

Cultural Substance Actualization in Spatial Planning: Case of Cirebon City, Indonesia

Ina Helena Agustina, Irland Fardani and Riswandha Risang Aji

[+ Open abstract](#) [View article](#) [PDF](#)

OPEN ACCESS

012089

Identification of Sanitation and Public Health's Condition in Densely Populated Settlement at Coastal Area (Case Study: Kangkung, Bandar Lampung)

Yuni Lisafitri, Endang Setiawati, Mutiara Fajar and Muhammad Syafrizal

[+ Open abstract](#) [View article](#) [PDF](#)

OPEN ACCESS

012090

Sumatra Island Economic Cluster

Zenia F Saraswati, Nefertari Pramudhita, Prof Pradono, Dabi Sefianiz and Ricky Hidayatullah

[+ Open abstract](#) [View article](#) [PDF](#)

OPEN ACCESS

012091

Urban Network in Sumatra Island

Siti Rahma, Prof Ofyar Z Tamin, Zenia F Saraswati and Muhammad Zainal Ibad

[+ Open abstract](#) [View article](#) [PDF](#)

OPEN ACCESS

012092

The Potential for Green-Industrial Development (Case Study: Ujungjaya Industrial Estate, Sumedang)

Verry Damayanti, Riyad Maulana, Astri Mutia Ekasari and Fachmy Sugih Pradifta

[+ Open abstract](#) [View article](#) [PDF](#)

OPEN ACCESS

012093

Urban Park Qualities Accordance To Perception Of Visitors In Palembang: Case Studies Kambang Iwak Park And Dharma Wanita Park

This site uses cookies. By continuing to use this site, you agree to our use of cookies. To find out more, see our Privacy and Cookies policy.



[+ Open abstract](#) [View article](#) [PDF](#)

OPEN ACCESS 012094

Study of Cultural Landscape Character in Pekon Hujung, Lampung Barat

R A Pratiwi, R Nabilah and G M Wijayanti

[+ Open abstract](#) [View article](#) [PDF](#)

OPEN ACCESS 012095

Water and Sanitation in Slum Settlement: Case Study of Kaliawi, Indonesia

Husna Tiara Putri, Ela Puspitasari and Sri Maryati

[+ Open abstract](#) [View article](#) [PDF](#)

OPEN ACCESS 012096

Analysis of Farmers' Perception and Attitudes of Water Quality in Margodadi Embung, South Lampung

Tastapyani Kurnia Nufutomo and Firdha Cahya Alam

[+ Open abstract](#) [View article](#) [PDF](#)

Transportation and Railway Engineering

OPEN ACCESS 012097

Implementation of Big Data to Develop Origin-Destination Matrix Estimation Model

Ofyar Z. Tamin, Heriansyah and Siti Raudhatul Fadilah

[+ Open abstract](#) [View article](#) [PDF](#)

OPEN ACCESS 012098

Dynamic Actor Network Analysis Approach In Management of Mass Public Transport Services

A M Ekasari, F S Pradifta and G P Rochman

[+ Open abstract](#) [View article](#) [PDF](#)

OPEN ACCESS 012099

Transportation Infrastructure Relations on Economic Growth in Sumatra Island

Zenia F Saraswati, Nefertari Pramudhita, Pradono, Goldie Melinda Wijayanti and Dabi Sefianiz

[+ Open abstract](#) [View article](#) [PDF](#)

OPEN ACCESS 012100

Optimizing the Heterogeneous Fleet Vehicle Routing Problem with Time Window on Urban Last Mile Delivery

Talitha Ayu and Nahry

This site uses cookies. By continuing to use this site you agree to our use of cookies. To find out more, see our Privacy and Cookies policy.

[+ Open abstract](#) [View article](#) [PDF](#)



OPEN ACCESS

012101

Preliminary Technical Feasibility Analysis, Operational, Economic Of Radin Inten II International Airports Trains, South Lampung

M.T Nurwanda Sari S.T and S.T. Ananda Agneshia Putri

[+ Open abstract](#)[View article](#)[PDF](#)

JOURNAL LINKS

[Journal home](#)

[Journal scope](#)

[Information for organizers](#)

[Information for authors](#)

[Contact us](#)

[Reprint services from Curran Associates](#)

PAPER • OPEN ACCESS

Vessel Classifying and Trajectory Based on Automatic Identification System Data

To cite this article: Natalia Damastuti *et al* 2021 *IOP Conf. Ser.: Earth Environ. Sci.* **830** 012049

View the [article online](#) for updates and enhancements.

You may also like

- [Ship classification based on random forest using static information from AIS data](#)
Yitao Wang, Lei Yang, Xin Song et al.
- [A Method of Fairway Boundary Extraction Based on AIS Data](#)
Zeyuan Dai, Lihua Zhang, Shuaidong Jia et al.
- [Synthesis of emission tunable AgInS₂/ZnS quantum dots and application for light emitting diodes](#)
Jiahu Wei, Feng Li, Chun Chang et al.



The Electrochemical Society
Advancing solid state & electrochemical science & technology

241st ECS Meeting

Vancouver, BC, Canada. May 29 – June 2, 2022

ECS Plenary Lecture featuring
Prof. Jeff Dahn,
Dalhousie University

Register now!

The banner features the ECS logo, a 'Register now!' button with a checkmark, and a photograph of Prof. Jeff Dahn pointing at a whiteboard. The background of the banner shows the Science World geodesic dome in Vancouver, BC, Canada, with modern buildings and water in the foreground.

Vessel Classifying and Trajectory Based on Automatic Identification System Data

Natalia Damastuti¹, Aulia Siti Aisjah², Agoes Masroeri³

¹ Engineering Physic Department, Institut Teknologi Sepuluh Nopember, Surabaya, Indonesia

¹ Computer System Department, Universitas Narotama, Surabaya, Indonesia

² Engineering Physic Department, Institut Teknologi Sepuluh Nopember, Surabaya, Indonesia

³ Marine Engineering Department, Institut Teknologi Sepuluh Nopember, Surabaya, Indonesia

<natalia.damastuti@narotama.ac.id>

Abstract. Nowadays, the development of the of Automatic Identification System (AIS) device has continuously increased. It was initially used to send information on the whereabouts of ships to avoid collisions, but with stored data, it is used for monitoring waters. Therefore, this study was carried out using AIS data to classify ships in Indonesian waters. Based on features such as length, width, and weight, it classified them into 9 types of vessels. The data mining process was used to characterize each type with the ensemble method. Furthermore, data processing was carried out to determine the ship's trajectory pattern. In this study, 80% of training data was used while the rest were testing data. The results showed that an accuracy value of 99.8% was obtained with a Root Mean Square Error (RMSE) value of 0.12.

Keywords : Automatic Identification System, Classification, Vessel, Data mining, AIS, XG-Boost

1. Introduction

The Automatic Identifications System (AIS) is an electronic device that navigates for marine transportation. Furthermore, this device is used to detect the location of a sailing ship and for exchanging data electronically such as the identification of ship position, activity (or state), and speed, with other nearby ships and Vessel Traffic Service (VTS) stations [1]. The data obtained from the AIS are useful for maritime purposes, such as the traffic patterns analysis in the waters, which helps to understand the characteristics of navigation. Visually, AIS technology is very helpful in real-time ship surveillance [2]. Also, the system contains information pertaining to kinematic data namely, ship speed, position, heading, rate of turn, and ship destination as well as the static data such as the name, Identity (ID), size, and type of ship [3]. In addition, the AIS could transmit and receive information in the form of statistical, ship dynamic, and ship route [4]. Depending on the type of ship, this information is sent every 2 to 10 seconds and the carrier is anchored every 3 minutes [5].

Based on the development in the AIS's data, ideas are created in several studies to carry out a surveillance in wide waters, both for the ship's safety and security. As a result, the receiving station will have access to the data which is useful for ship's safety by considering the risk of collision [6]. However, the model uses different variables, namely length, area, speed, path differences, and other factors [7]. The anomaly in detection with a rule-based approach could result to forming policies in the maritime sector, for example, the maximum speed limit allowed at ports [8]. Also, several studies for utilizing the AIS data are often used in the realm of ship trajectory. Furthermore, tracking fishing vessels is necessary to monitor their activities for safety purpose. Particularly in Europe, vessels that are 15m in length need to be equipped with an AIS because it has a significant impact on the spatial distribution of fishing in waters [9]. Trajectory problems does not only occur in marine transportation, but



also in all moving objects, such as the movement of human or vehicles. Consequently, all movements could be observed from the digital footprint left by a system which is then collected by a network infrastructure [10].

When an AIS transmits data continuously, large amount of data (which is heterogeneous) would be accumulated. As a result, there would be difficulties in carrying out the monitoring process manually. Along with technological developments, there is need to find interesting information patterns using certain techniques such as data mining. This process looks for trends in computer science because it is useful in all areas of study. More so, data mining is the essence of Knowledge Discovery in Databases (KDD), which is essentially the process of discovering new patterns from very large data [11]. Consequently, this study presents a data mining method for classification based on the type of ship sailing in Java Sea waters by utilizing machine learning technology.

2. Data

The AIS data used in this study is the ship dynamic, sourced from NASDEC and marinetransport.com (website), which was obtained between October 2018 to July 2019. Furthermore, the study location was the Java Sea with a latitude of -9.395191-1.043314 and a longitude of 107.362342-117.931183. The AIS information computed is in the form of static, dynamic, and destination. More so, the dynamic information are in the form of speed, heading, position, etc. while the static contains the ship's dimension and identity [4]. The details are presented in the Figure 1.

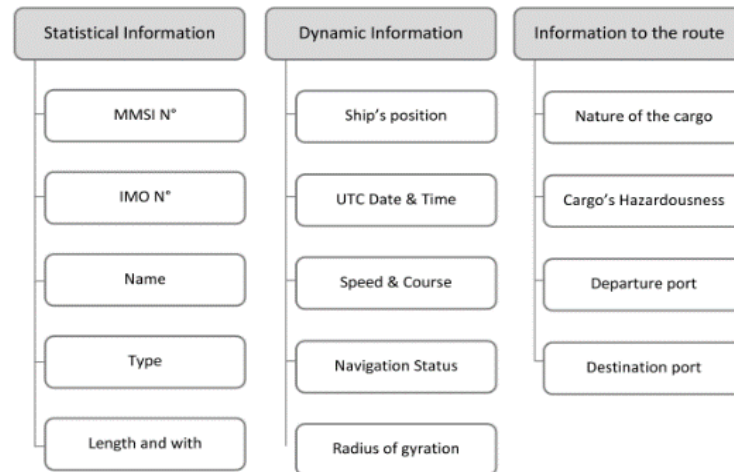


Figure 1. The AIS Information Data

Also, most of the data sources were obtained from the marinetransport website with visualization as presented in Figure 2.

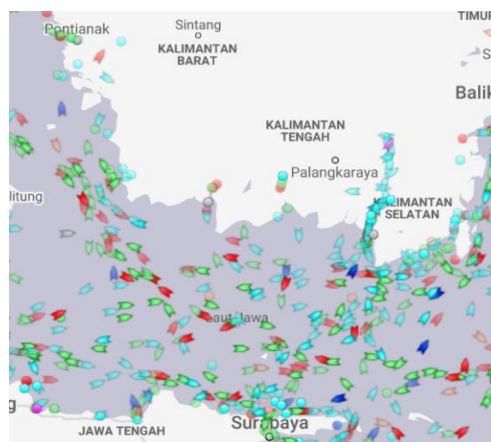


Figure 2. Visualization of marinetransport

Based on this visualization, data crawling is carried out and the results are stored in a database as a raw form, therefore it needs to be pre-processed. The sampling of the information received by AIS is shown in the Figure 3 below. Therefore, the pre-processing was carried out to filter the features used in the classification. According to the purpose of this study, classification was done using the trajectory pattern based on the type of ship, and the features used are the 'DWT', 'WIDTH' and 'LENGTH'.

3. Method

This section discuss about data pre-processing and also data processing used.

```

"SHIPNAME": "GAGAK RIMANG",      "SHIPNAME": "STAR VALIANT",
"SHIP_ID": "990186",             "SHIP_ID": "685918",
"TYPE_NAME": null,               "TYPE_NAME": null,
"LON": "112.217",                "LON": "106.6719",
"STATUS_NAME": null,             "STATUS_NAME": null,
"ELAPSED": "563",                "ELAPSED": "985",
"COURSE": "23",                  "COURSE": "87",
"TYPE_IMG": null,                "TYPE_IMG": null,
"SHIPTYPE": "3",                 "SHIPTYPE": "8",
"LAT": "-6.710427",              "LAT": "-5.267302",
"SPEED": "0",                    "SPEED": "120",
"HEADING": "342",                "HEADING": "87",
"GT_SHIPTYPE": "56",             "GT_SHIPTYPE": "17",
"WIDTH": "58",                   "WIDTH": "42",
"DWT": "301824",                 "DWT": "107200",
"ROT": "0",                      "ROT": "0",
"DESTINATION": "",              "DESTINATION": "DUMAI",
"LENGTH": "327",                 "LENGTH": "246",
"L_FORE": "286",                 "L_FORE": "208",
"FLAG": "ID",                    "FLAG": "ID",
"LEGEND": "2",                   "LEGEND": null,
"W_LEFT": "35",                  "LEGEND": null,
"DATETIME": "1539181631000"
    
```

Figure 3. Example of raw data collected from marinetraffic.com

3.1 Pre-processing

The data obtained in this study are raw, as a result, pre-processing was carried out and was presented in the figure 4 below.

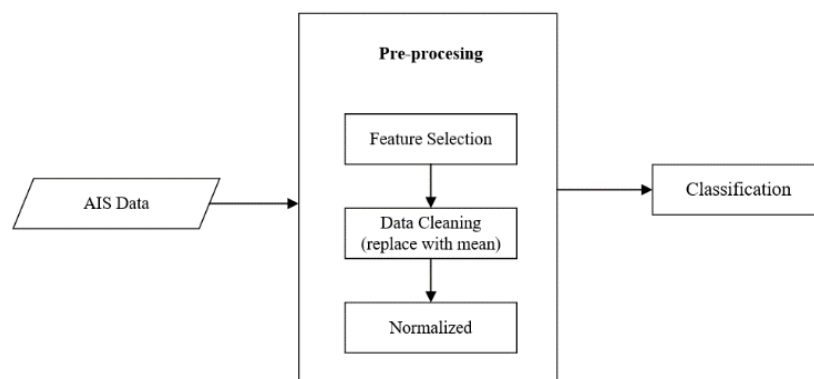


Figure 4. Preprocessing

However, this data obtained contains a lot of features, therefore selection was carried out to choose the ones needed in the classification. Also, data cleaning was done using the mean method, whose calculation is the most common way to measure the centre of set in an attribute. The mean can be calculated using the following formula:

$$\bar{x} = \frac{\sum_{i=1}^N x_i}{N} \tag{1}$$

Where x_i is the i -data in dataset X and N is the amount of data. The different ranges of data attribute needs to be normalized to prevent the malfunction of the ones with smaller values. Consequently, data transformation to equalize the range of values through normalization is needed [12]. More so, the normalization used in this study was the min-max (expressed in the formula below) and was carried out in a small range of values, namely $[0,1]$ or $[-1,1]$, therefore the attributes have the same weight.

$$\text{normalized } |x| = \frac{\text{minRange}+(x-\text{minValue})(\text{maxRange}-\text{minRange})}{\text{maxValue}-\text{minValue}} \tag{2}$$

Where x is the normalization result for the range of data set [min value, max value].

3.2 Data Training and Data Testing

The Extreme Gradient Boosting (Xgboost) model was used in this study, which separates the data into training and testing. The data training is done on algorithms, while the testing was used to determine the performance of the previously trained algorithms, and the result is known as a model. Consequently, separating the data into training and testing was intended, because the model obtained has good generalizability in classification. In this study, 80% and 20% was used for training and testing respectively, using the `train_test_split` () function in the *scikit-learn* library.

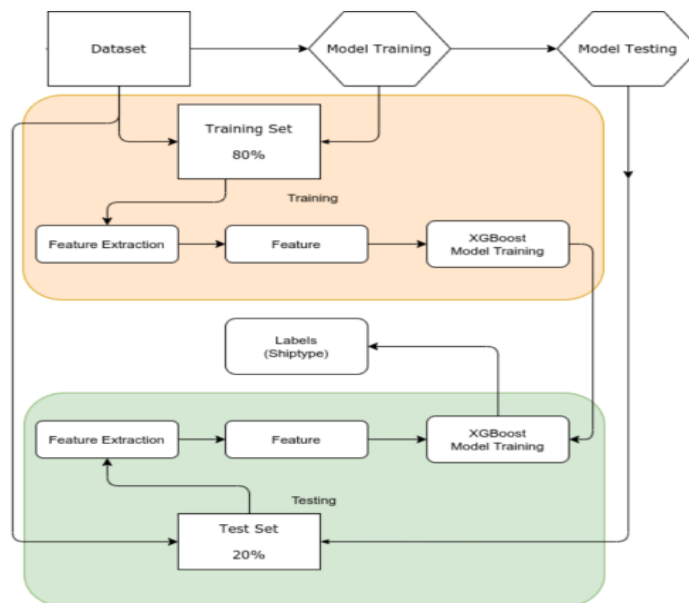


Figure 5. Processing

3.3. Extreme Gradient Boosting

The Xgboost (an extension of gradient boosting) is a powerful machine learning technique, that showed considerable success rates in several applications. More so, the main idea for increasing this gradient was because it is an ensemble method, where the learning procedure could sequentially adapt to a new model to give a more accurate prediction (Natekin and Knoll, 2013). In addition, boosting is a collection of trees (*stamps*) made sequentially, in which the error rate in the first one will affect the next (*stamp*). Therefore, this process was carried out by using the residue gotten from the prediction of the previous models as the response variable for the next one. However, at each iteration, the model was obtained by minimizing a certain loss function as needed. For example, in regression modelling, the function is the sum of squares of the error, whereas in the classification, the logarithmic loss function was generally used. Final predictions are therefore generated from combining the predicted models obtained across all iterations [14]. The principle of the Extreme Gradient Boosting algorithm could be written as the following equation:

$$\begin{aligned} \hat{y}_i &= \sum_j w_j x_{ij} \\ f_i(x) &= w_q(x), w \in R^T, q: R^d \rightarrow \{1, 2, \dots, T\} \\ \hat{y}_i &= \sum_{k=1}^K f_k(x_i), f_k \in F \end{aligned} \quad (3)$$

Where w is the weight value of the sample, x is a sample of relationships from a leaf node. $F(x)$ is a regression tree and $W(x)$ is the q value at the leaf node and y is the decision tree of the system which is the total value of the predictions

3.4. Model Evaluation and Validation

In general, the measurement model refers to the criteria for accuracy, reliability, and usability. Meanwhile, the evaluation is done by calculating the *Root Mean Square Error* (RMSE). Also, the analysis of the prediction result was carried out after validation. The classification process was described as successful when the results are highly accurate and the predictive are close to the actual value measured by the RMSE as expressed in the equation (4).

$$RMSE = \sqrt{\frac{\sum_{i=1}^n (x' - x)^2}{n}} \quad (4)$$

where:

x	= actual data
x'	= predicted data
n	= amount of data

4. Experiment Results

This section explains the result of the experiment carried out. Also, the data obtained in this study are raw, which contain noise due to the AIS that is sometimes unstable during transmission. The data received by AIS consists of static and dynamic information. Therefore, to avoid a long processing time by a computer program, data selection was carried out by choosing the features to be used in the classification. Table 1 shows the attributes in the AIS raw data.

Table 1. The attributes in the AIS raw data.

	SHIPNAME	SHIP_ID	TYPE_NAME	LON	ELAPSED	COURSE	LAT	WIDTH	DWT	DESTINATION	LENGTH	DATE TIME
0	GAGAK RIMANG	990186	Special Category	112.217	563	23	-6.710427	58	301824		327	10/10/2018 14:27
1	STAR VALLANT	685918	Tanker	106.6719	985	87	-5.267302	42	107200	DUMAI	246	10/10/2018 14:27
2	ERAWAN 99	3802535	Tanker	108.4205	525	277	-6.2453	42	105715	BALONG AN	241	10/10/2018 14:27
3	DEFIANCE	753200	Tanker	107.4444	336	103	-7.698133	42	105538	CILACAP ID	239	10/10/2018 14:27
4	CAKRA PATRIOT	211300	Tanker	112.148	838	273	-5.622933	42	105278	BALIKPAPAN	243	10/10/2018 14:27
79598	PILOT BOAT EGA 01	5785244	Special Category	109.1994	293	9	0.057348	4	NaN	CLASS B	14	12/31/2018 21:00

The features are selection grouped into 4, namely ship type, WIDTH, DWT, and LENGTH. The data obtained was 79,599 in the period of October - December 2018. Meanwhile, the normalization result expressed in standard deviation is shown in Table 2 and Table 3.

Table 2. Normalization results

	SHIPTYPE	WIDTH	DWT	LENGTH
count	76225	76225	76225	76225
mean	6.269177	21.2595	24789.58561	120.01224
std	1.887615	10.6187	45990.85003	67.095835
min	0	2	7	2

Table 3. Normalization results- continued

	SHIPTYPE	WIDTH	DWT	LENGTH
25%	6	14	3288	68
50%	7	20	8500	108
75%	7	27	24789.58561	166
max	9	70	308491	433

Also, the sampling of the trajectory was based on the ship's name, (ARMADA KP1 and FAJAR BAHARI V) as displayed in the Figure 6. Furthermore, time-series was used to obtain the ship trajectory's data by selecting the latitude and longitude, features, and the speed.

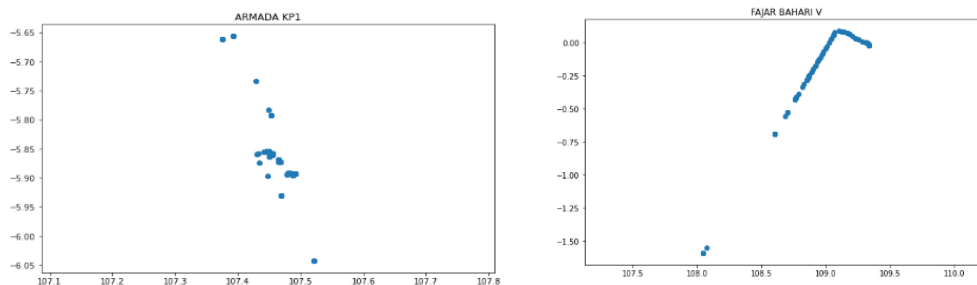


Figure 6. The sample of the trajectory

To determine the strength of the relationship among the features, a correlation with a value between -1 and 1 was used. In addition, the value could be calculated when the length and dimension of the features used are the same as shown in the figure 7. Also, scale changes does not affect the value of correlation.

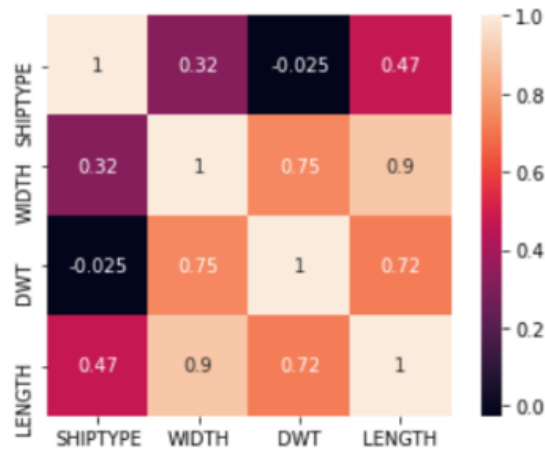


Figure 7. The correlation between features

In this study, several features was selected, namely ship type, width, DWT, and length to classify the types and predictions from the model obtained. The technique used in classification and prediction model is the Extreme Gradient Boosting. Furthermore, the boosting was originally developed for classification problems and also strengthened by regression There are 3 elements included in the gradient boost, namely:

1. Optimized the loss function.
2. Less learning for predictions.
3. Adding a model to reduce the loss function.

In the xgboost algorithm, the number of trees in the model was determined by the `n_estimators`. Furthermore, the data training was divided into subsets (each generating one tree to form a model of `n_estimators`) in the dataset according to the predetermined number (100). Meanwhile, the Extreme Gradient Boosting pseudocode is shown below.

```
XGBClassifier(base_score=0.5, booster='gbtree', colsample_bylevel=1,
              colsample_bynode=1, colsample_bytree=1, gamma=0, gpu_id=-1,
              importance_type='gain', interaction_constraints='',
              learning_rate=0.300000012, max_delta_step=0, max_depth=6,
              min_child_weight=1, missing=nan, monotone_constraints=()),
              n_estimators=100, n_jobs=0, num_parallel_tree=1,
              objective='multi:softprob', random_state=0, reg_alpha=0,
              reg_lambda=1, scale_pos_weight=None, subsample=1,
              tree_method='exact', validate_parameters=1, verbosity=None)
```

This study used a type of tree booster (`gbtree`) because the success rate in the `xgboost` method depends on the parameters used, either general or additional. The default parameters used are `min_child_weight = 1`, `max_depth = 6`, and `gamma = 0`. According to the processing classification of data using `xgboost`, the level of accuracy obtained was 99.8%. Therefore, it indicates that this method is better than others. Table 4 is the result of precision, recall, and score f-1 from the classification that has been done.

Table 4. Results of Classification Precision

	Precision	Recall	f1-score	Support
0.0	1.00	0.98	0.99	56.00
2.0	1.00	0.91	0.95	11.00
3.0	1.00	1.00	1.00	3,447.00
4.0	0.94	1.00	0.97	30.00
6.0	1.00	0.99	1.00	856.00
7.0	1.00	1.00	1.00	7,013.00
8.0	1.00	1.00	1.00	3,820.00
9.0	1.00	1.00	1.00	12.00
accuracy			1.00	15,245.00
macro avg	0.99	0.99	0.99	15,245.00
weighted avg	1.00	1.00	1.00	15,245.00

In the next process of making prediction, 15,217 data were declared valid while 28 were invalid as shown in the table 5. As a result, the accuracy value was obtained at 99.82%.

Table 5. Inaccurate Prediction Results

	SHIPTYPE_ NAME	SHIPTYPE_ NAME_PRE DICTION	MATCH	WIDTH	DWT	LENGTH
489	8	7	FALSE	0.205882	0.023509	0.331787
2354	2	8	FALSE	0.088235	0.080337	0.097448
2449	3	6	FALSE	0.029412	0.080337	0.030162
2483	6	7	FALSE	0.088235	0.080337	0.083527
3168	6	3	FALSE	0.147059	0.080337	0.12297
3668	7	4	FALSE	0.161765	0.080337	0.222738
.....
14896	6	7	FALSE	0.088235	0.080337	0.083527

The performance appraisal of the prediction results using RMSE (the average value of the squares of the error) was obtained at 0.12. However, this signifying that the variation produced by a prediction model is close to the true value. The result of the xgboost method decision tree, using the default parameters in the tools for processing is shown in the figure 8.




Figure 8. The results of the xgboost method model with parameter selection.

5. Conclusion

According to the results, it was concluded that the data with high volume, large amount, and heterogenous attributes were easier when modeling is done using data mining with a data-driven concept. Also, the classification of ship types carried out by the Extreme Gradient Boosting method resulted in a high accuracy value of 99.8% with a root mean square of 0.12.

6. Acknowledgements

This research outcome has been achieved under the grant was financed by Ministry of Research and Technology Indonesia and the author would like to thank the marinetraffic.com for providing access to their data.

References

- [1] A. S. Aisjah, Pemetaan Pola Gerak Ilegal Fishing Dan Ilegal Transshipment Pada Vessel Monitoring System Berbasis Data AIS. Surabaya, 2018.
- [2] H. Li, J. Liu, R. W. Liu, N. Xiong, K. Wu, and T. H. Kim, "A dimensionality reduction-based multi-step clustering method for robust vessel trajectory analysis," *Sensors (Switzerland)*, vol. 17, no. 8, 2017.
- [3] S. Mao, E. Tu, G. Zhang, L. Rachmawati, E. Rajabally, and G.-B. Huang, "An Automatic Identification System (AIS) Database for Maritime Trajectory Prediction and Data Mining," 2017.
- [4] A. Serry, "(AIS): A DATA SOURCE FOR STUDYING To cite this version : HAL Id : hal-01724104 CONFERENCE Technological , Innovation and Research," 2018.
- [5] E. Tu, G. Zhang, L. Rachmawati, E. Rajabally, G. Huang, and S. Member, "Exploiting AIS Data for Intelligent Maritime Navigation : A Comprehensive Survey," pp. 1–24.
- [6] P. A. M. Silveira, A. P. Teixeira, and C. G. Soares, "Use of AIS data to characterise marine traffic patterns and ship collision risk off the coast of Portugal," *J. Navig.*, vol. 66, no. 6, pp. 879–898, 2013.
- [7] P. Silveira, A. P. Teixeira, and C. G. Soares, "Assessment of ship collision estimation methods using AIS data," *Marit. Technol. Eng. - Proc. MARTECH 2014 2nd Int. Conf. Marit. Technol. Eng.*, vol. 1, no. August 2015, pp. 195–204, 2015.
- [8] G. Pallotta, M. Vespe, and K. Bryan, "Vessel pattern knowledge discovery from AIS data: A framework for anomaly detection and route prediction," *Entropy*, 2013.
- [9] M. Vespe et al., "Mapping EU fishing activities using ship tracking data Mapping EU fishing activities using ship tracking data," vol. 5647, 2016.
- [10] A. Monreale, F. Pinelli, R. Trasarti, and F. Giannotti, "WhereNext: A location predictor on trajectory pattern mining," *Proc. ACM SIGKDD Int. Conf. Knowl. Discov. Data Min.*, no. May 2014, pp. 637–645, 2009.
- [11] F. Matsunaga et al., "Data mining applications and techniques : a systematic review," no. March 2017, 2015.
- [12] D. A. Nasution, H. H. Khotimah, and N. Chamidah, "Perbandingan Normalisasi Data untuk Klasifikasi Wine Menggunakan Algoritma K-NN," *Comput. Eng. Sci. Syst. J.*, vol. 4, no. 1, p. 78, 2019.
- [13] A. Natekin and A. Knoll, "Gradient boosting machines, a tutorial," *Front. Neurobot.*, vol. 7, no. DEC, 2013.
- [14] M. Kuhn and K. Johnson, *Applied Predictive Modeling with Applications in R*. 2013.