

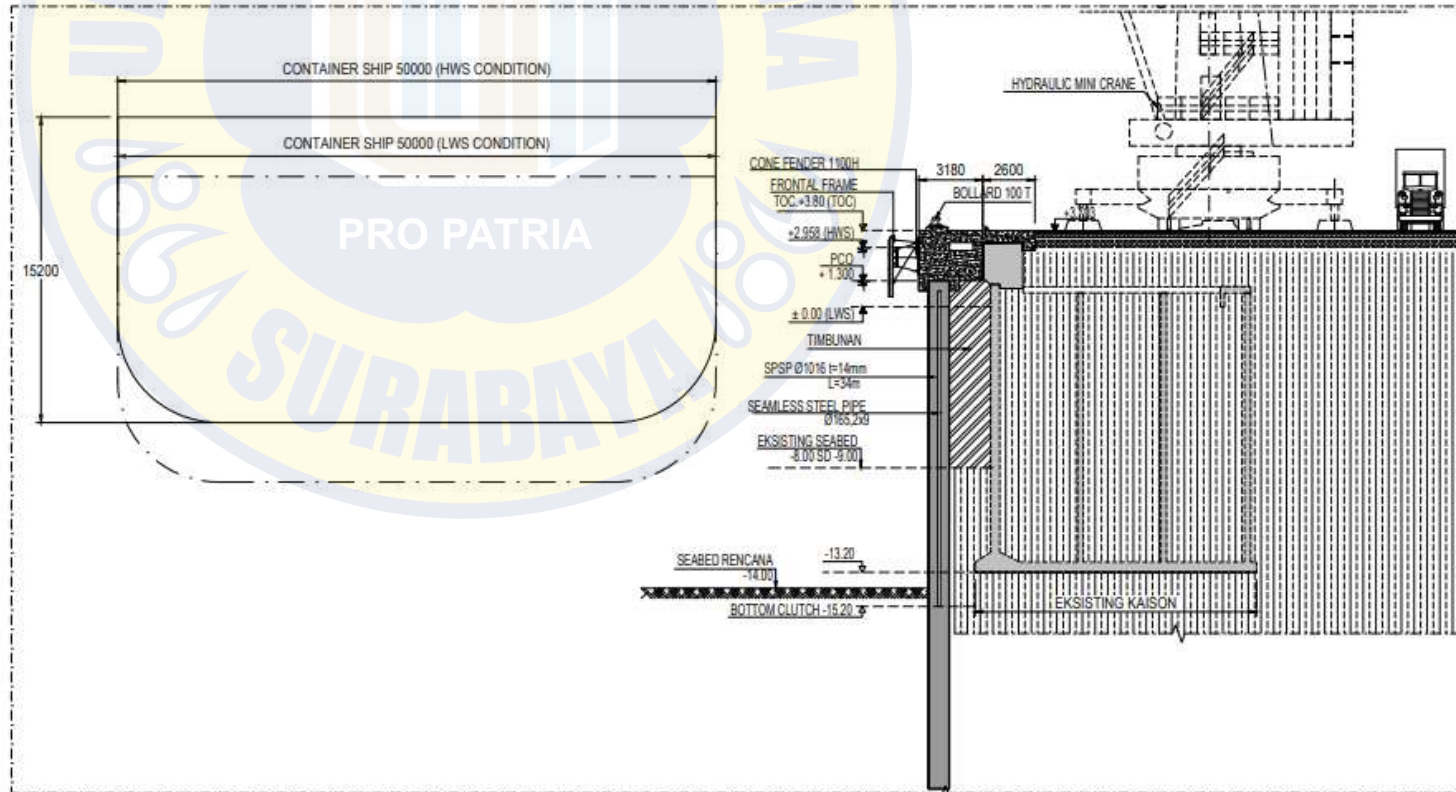
DAFTAR PUSTAKA

- Andhika, Revi, Iriani, Dyah, Dan Wahyudi, Herman. 2014. “Perencanaan Teknis Pembangunan Dermaga Pelabuhan Salawati Logistik Shorebase Di Desa Arar, Kabupaten Sorong, Papua Barat.”
- Christian, Mario, Sombah A K T Dundu, And Mochtar Sibi. 2011. “Studi Analisis Pelaksanaan Pekerjaan Pemancangan Dengan Metode Value Engineering Pada Proyek Interchange Maumbi-Manado.” *Jurnal Ilmiah Media Engineering* 6 (1): 448–62.
- Jawat, Wayan. 2016. “Metode Pelaksanaan Pekerjaan Tiang Pancang Sistem Hidraulic Jack In (Studi: Proyek Kcu Bca Sunset Road Bali).” *Paduraksa* 5
- Mawira, Marcelino Kenvin, Jantje B Mangare, Jermias Tjakra, Fakultas Teknik, Jurusan Sipil, Universitas Sam, And Ratulangi Manado. 2019. “Metode Kerja Pemasangan Tiang Pancang Pada Jembatan (Study Kasus: Jembatan Jambu Sarang Bolaang Mongondow Utara).” *Jurnal Sipil Statik* 7 (Juni): 689–702.
- Muhammad Rosadi, Hendra Cahyadi, Robiatul Adawiyah. 2021. “Perbandingan Perhitungan Anggaran Biaya Pemancangan Tiang Pancang Beton Antara 2008, Peraturan Menteri Pupr 2016 Dan Biaya Nyata Dilapangan(Studi Pada Proyek Perkuatan Tebing Sungai Dan Bantaran Sungai Martapura Kawasan Antasari Kota Banjarmasin).”
- Nurdiani, Nina. 2013. “Pekerjaan Pondasi Tiang Pancang: Cara Pemancangan, Kendala Dan Teknologi Terbaru.” Vol. 4.

- Satria, Zoni, Ferry Fatnanta, And Soewignjo Agus Nugroho. 2020. “Pengaruh Waktu Terhadap Daya Dukung Fondasi Tiang Pada Tanah Lunak Dengan Variasi Kekasaran.” *Jurnal Rekayasa Sipil (Jrs-Unand)*
- Setiawati, Diyah, And Khansa Nuansa Oktofani. 2021. “Kajian Pengaruh Waktu Terhadap Daya Dukung Tiang Pancang Pada Tanah Lempung Akibat Aging.” Vol. 07.
- Sulardi. 2018. “Perbaikan Dan Proteksi Pondasi Tiang Dermaga Dengan Metode Pile Encapsulation.”
- Reza, Ahmadi. 2019. Project Planning Pembangunan Groundsill Bendungan Semantok.

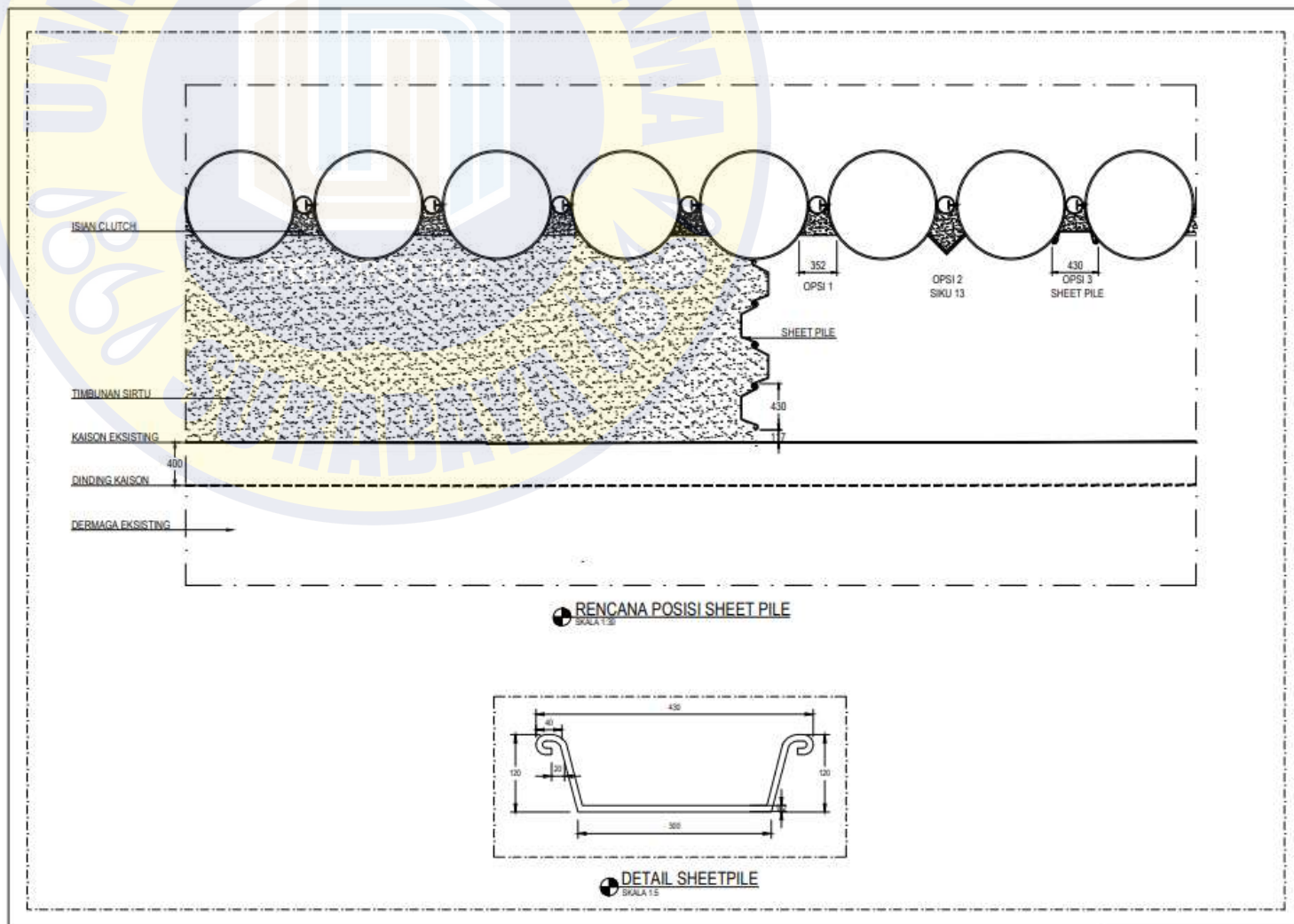


Lampiran 2. Section Dermaga

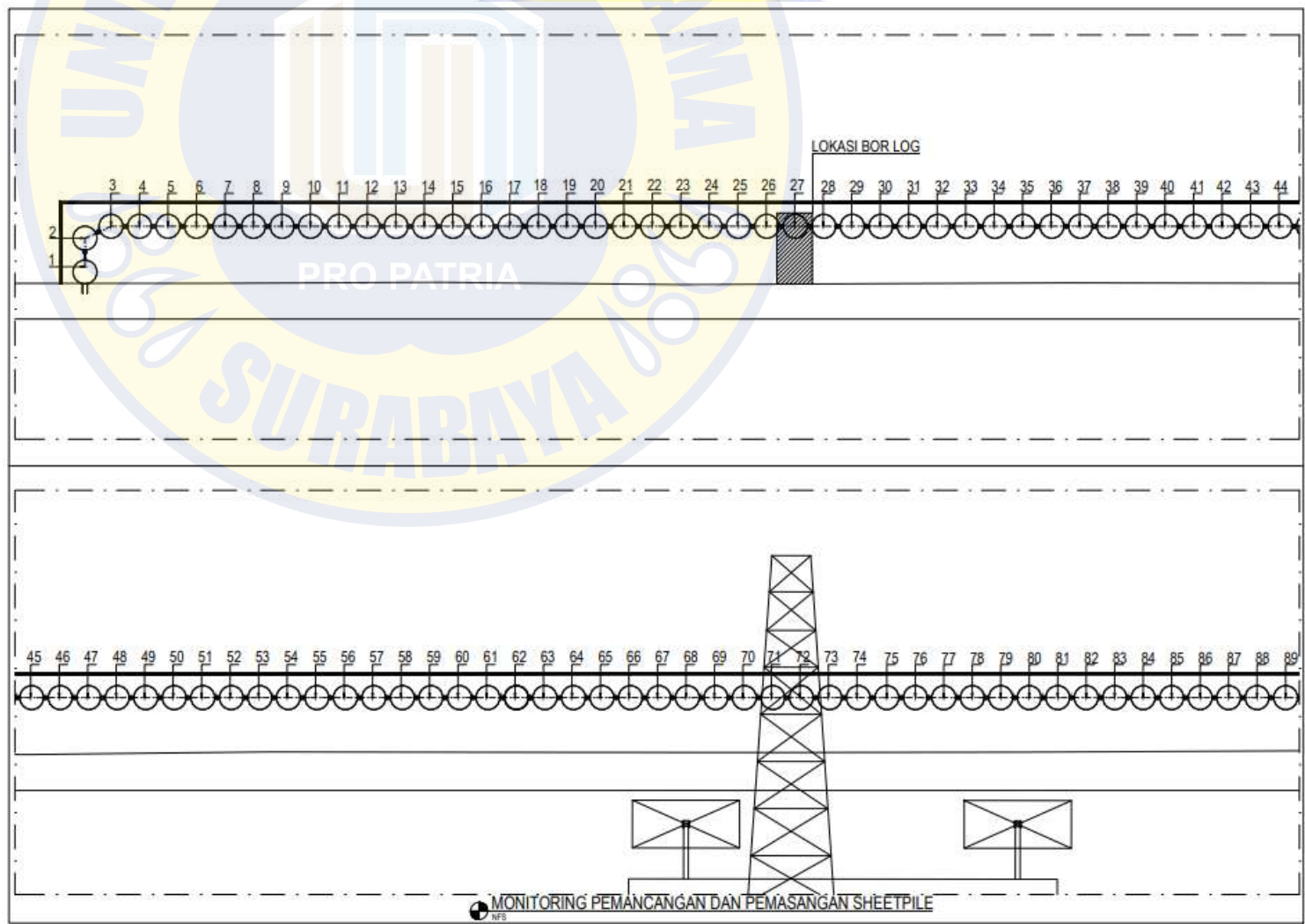



SECTION DERMAGA

Lampiran 3. Sheet Pile

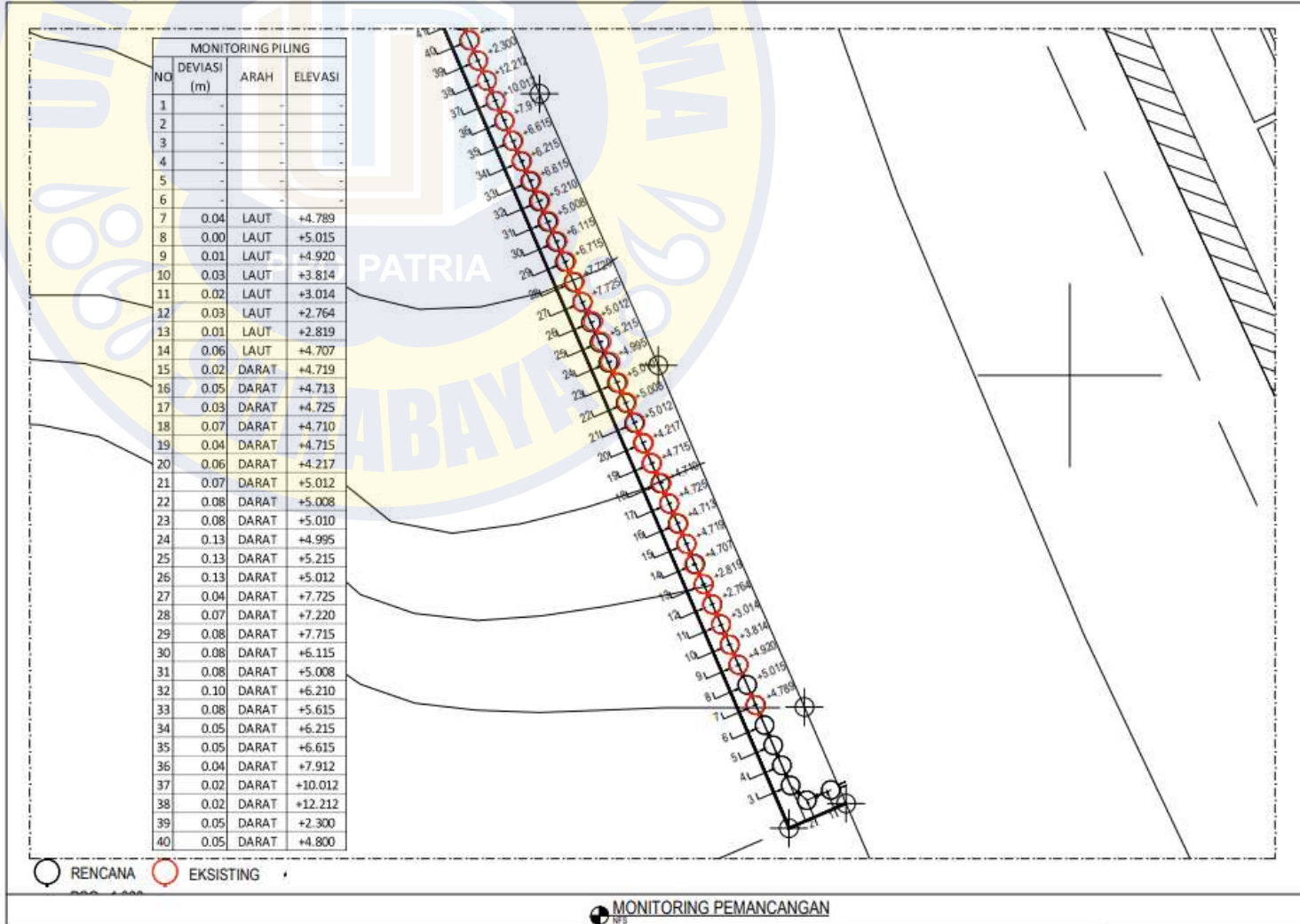


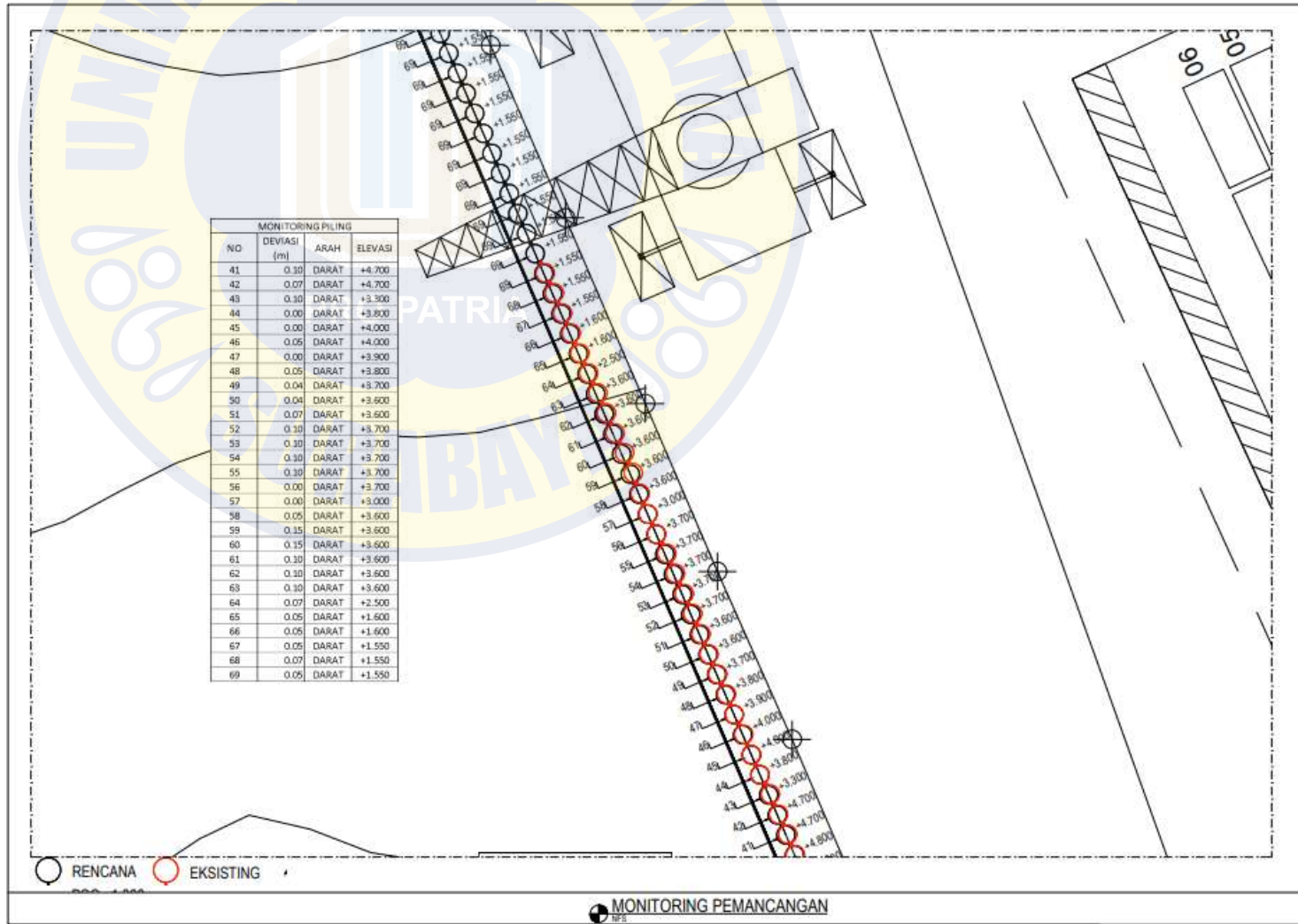
Lampiran 4. Monitoring Pemancangan dan Pemasangan SheetPile






Lampiran 5. Monitor Pemancangan







Lampiran 8. Tabel Koordinat Tiang Pancang



SEGMENTAS 1-74
Skala 1:25

KOORDINAT PANCANG					KOORDINAT PANCANG					KOORDINAT PANCANG							
NO	LOKASI PANCANG	TYPE PANCANG	X	Y	PCD	NO	LOKASI PANCANG	TYPE PANCANG	X	Y	PCD	NO	LOKASI PANCANG	TYPE PANCANG	X	Y	PCD
1	SEGMENT I	A	890686.949	9202777.305	+1.300	26	SEGMENT I	B	890673.851	9202802.888	+1.300	51	SEGMENT I	B	890662.001	9202830.367	+1.300
2	SEGMENT I	A1	890685.841	9202776.804	+1.300	27	SEGMENT I	B	890673.377	9202803.587	+1.300	52	SEGMENT I	B	890661.527	9202831.466	+1.300
3	SEGMENT I	A2	890684.752	9202777.609	+1.300	28	SEGMENT I	B	890672.303	9202805.087	+1.300	53	SEGMENT I	B	890661.051	9202832.565	+1.300
4	SEGMENT I	B	890684.279	9202778.707	+1.300	29	SEGMENT I	B	890672.429	9202806.186	+1.300	54	SEGMENT I	B	890660.576	9202833.665	+1.300
5	SEGMENT I	B	890683.805	9202779.806	+1.300	30	SEGMENT I	B	890671.355	9202807.285	+1.300	55	SEGMENT I	B	890660.101	9202834.764	+1.300
6	SEGMENT I	B	890683.331	9202780.905	+1.300	31	SEGMENT I	B	890671.481	9202808.384	+1.300	56	SEGMENT I	B	890659.621	9202835.863	+1.300
7	SEGMENT I	B	890682.857	9202782.004	+1.300	32	SEGMENT I	B	890671.007	9202809.483	+1.300	57	SEGMENT I	B	890659.157	9202836.962	+1.300
8	SEGMENT I	B	890682.383	9202783.104	+1.300	33	SEGMENT I	B	890670.533	9202810.582	+1.300	58	SEGMENT I	B	890658.683	9202838.061	+1.300
9	SEGMENT I	B	890681.909	9202784.203	+1.300	34	SEGMENT I	B	890670.059	9202811.681	+1.300	59	SEGMENT I	B	890658.209	9202839.160	+1.300
10	SEGMENT I	B	890681.435	9202785.302	+1.300	35	SEGMENT I	B	890669.585	9202812.781	+1.300	60	SEGMENT I	B	890657.735	9202840.259	+1.300
11	SEGMENT I	B	890680.961	9202786.401	+1.300	36	SEGMENT I	B	890669.111	9202813.880	+1.300	61	SEGMENT I	B	890657.261	9202841.359	+1.300
12	SEGMENT I	B	890680.487	9202787.500	+1.300	37	SEGMENT I	B	890668.637	9202814.979	+1.300	62	SEGMENT I	B	890656.787	9202842.458	+1.300
13	SEGMENT I	B	890680.013	9202788.599	+1.300	38	SEGMENT I	B	890668.163	9202816.078	+1.300	63	SEGMENT I	B	890656.313	9202843.558	+1.300
14	SEGMENT I	B	890679.539	9202789.698	+1.300	39	SEGMENT I	B	890667.689	9202817.177	+1.300	64	SEGMENT I	B	890655.840	9202844.657	+1.300
15	SEGMENT I	B	890679.065	9202790.798	+1.300	40	SEGMENT I	B	890667.215	9202818.276	+1.300	65	SEGMENT I	B	890655.366	9202845.757	+1.300
16	SEGMENT I	B	890678.591	9202791.897	+1.300	41	SEGMENT I	B	890666.741	9202819.376	+1.300	66	SEGMENT I	B	890654.891	9202846.857	+1.300
17	SEGMENT I	B	890678.117	9202792.996	+1.300	42	SEGMENT I	B	890666.267	9202820.475	+1.300	67	SEGMENT I	B	890654.419	9202847.956	+1.300
18	SEGMENT I	B	890677.643	9202794.095	+1.300	43	SEGMENT I	B	890665.793	9202821.574	+1.300	68	SEGMENT I	B	890653.945	9202849.056	+1.300
19	SEGMENT I	B	890677.169	9202795.194	+1.300	44	SEGMENT I	B	890665.319	9202822.673	+1.300	69	SEGMENT I	B	890653.472	9202850.155	+1.300
20	SEGMENT I	B	890676.695	9202796.293	+1.300	45	SEGMENT I	B	890664.845	9202823.772	+1.300	70	SEGMENT I	B	890653.000	9202851.254	+1.300
21	SEGMENT I	B	890676.221	9202797.393	+1.300	46	SEGMENT I	B	890664.371	9202824.871	+1.300	71	SEGMENT I	B	890652.525	9202852.353	+1.300
22	SEGMENT I	B	890675.747	9202798.492	+1.300	47	SEGMENT I	B	890663.897	9202825.970	+1.300	72	SEGMENT I	B	890652.051	9202853.452	+1.300
23	SEGMENT I	B	890675.273	9202799.591	+1.300	48	SEGMENT I	B	890663.423	9202827.070	+1.300	73	SEGMENT I	B	890651.577	9202854.551	+1.300
24	SEGMENT I	B	890674.799	9202800.690	+1.300	49	SEGMENT I	B	890662.949	9202828.169	+1.300	74	SEGMENT I	B	890651.104	9202855.651	+1.300
25	SEGMENT I	B	890674.325	9202801.789	+1.300	50	SEGMENT I	B	890662.475	9202829.268	+1.300						

TABEL KOORDINAT
AFS



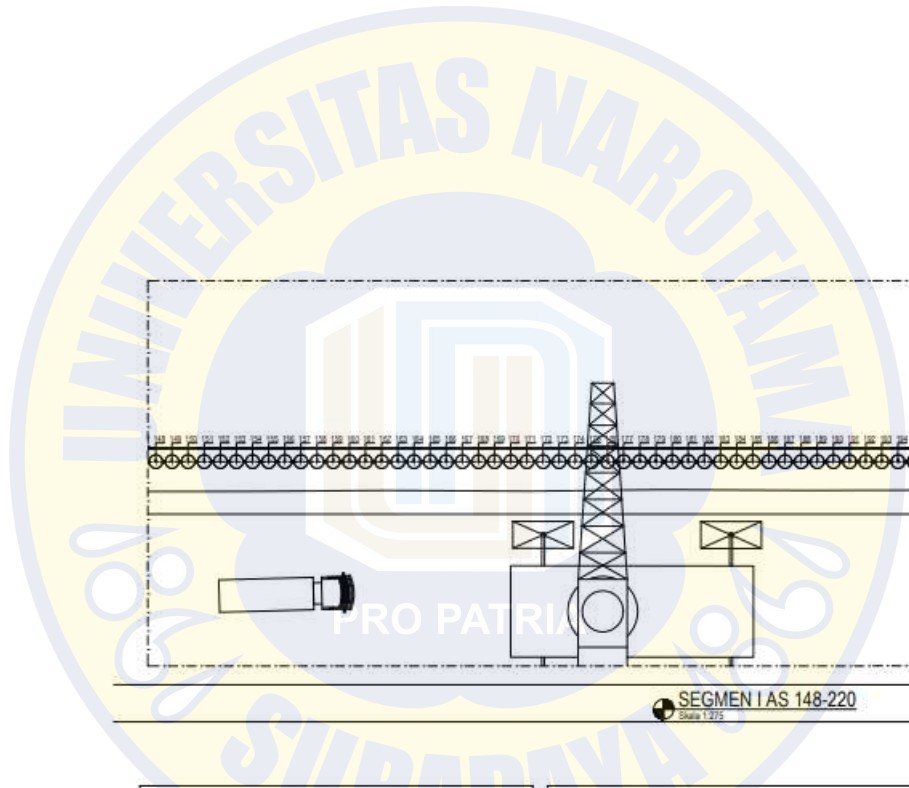
SEGMENT I AS 75-147
Skala 1:275

KOORDINAT PANGANG					
NO	LOKASI PANGANG	TYPE PANGANG	X	Y	PCO
75	SEGMENT I	B	690650.630	9202856.735	+1.300
76	SEGMENT I	B	690650.157	9202857.833	+1.300
77	SEGMENT I	B	690649.683	9202858.931	+1.300
78	SEGMENT I	B	690649.209	9202860.030	+1.300
79	SEGMENT I	B	690648.736	9202861.128	+1.300
80	SEGMENT I	B	690648.262	9202862.226	+1.300
81	SEGMENT I	B	690647.789	9202863.324	+1.300
82	SEGMENT I	B	690647.315	9202864.422	+1.300
83	SEGMENT I	B	690646.841	9202865.521	+1.300
84	SEGMENT I	B	690646.368	9202866.619	+1.300
85	SEGMENT I	B	690645.894	9202867.718	+1.300
86	SEGMENT I	B	690645.421	9202868.815	+1.300
87	SEGMENT I	B	690644.947	9202869.914	+1.300
88	SEGMENT I	B	690644.473	9202871.012	+1.300
89	SEGMENT I	B	690644.000	9202872.110	+1.300
90	SEGMENT I	B	690643.526	9202873.208	+1.300
91	SEGMENT I	B	690643.053	9202874.307	+1.300
92	SEGMENT I	B	690642.579	9202875.405	+1.300
93	SEGMENT I	B	690642.105	9202876.503	+1.300
94	SEGMENT I	B	690641.632	9202877.601	+1.300
95	SEGMENT I	B	690641.158	9202878.700	+1.300
96	SEGMENT I	B	690640.685	9202879.798	+1.300
97	SEGMENT I	B	690640.211	9202880.896	+1.300
98	SEGMENT I	B	690639.737	9202881.994	+1.300
99	SEGMENT I	B	690639.264	9202883.092	+1.300

KOORDINAT PANGANG					
NO	LOKASI PANGANG	TYPE PANGANG	X	Y	PCO
100	SEGMENT I	B	690638.790	9202884.191	+1.300
101	SEGMENT I	B	690638.317	9202885.289	+1.300
102	SEGMENT I	B	690637.844	9202886.387	+1.300
103	SEGMENT I	B	690637.369	9202887.485	+1.300
104	SEGMENT I	B	690636.896	9202888.584	+1.300
105	SEGMENT I	B	690636.422	9202889.682	+1.300
106	SEGMENT I	B	690635.949	9202890.780	+1.300
107	SEGMENT I	B	690635.475	9202891.878	+1.300
108	SEGMENT I	B	690635.001	9202892.977	+1.300
109	SEGMENT I	B	690634.528	9202894.075	+1.300
110	SEGMENT I	B	690634.054	9202895.173	+1.300
111	SEGMENT I	B	690633.581	9202896.271	+1.300
112	SEGMENT I	B	690633.107	9202897.369	+1.300
113	SEGMENT I	B	690632.633	9202898.468	+1.300
114	SEGMENT I	B	690632.160	9202899.566	+1.300
115	SEGMENT I	B	690631.686	9202900.664	+1.300
116	SEGMENT I	B	690631.213	9202901.762	+1.300
117	SEGMENT I	B	690630.739	9202902.861	+1.300
118	SEGMENT I	B	690630.265	9202903.959	+1.300
119	SEGMENT I	B	690629.792	9202905.057	+1.300
120	SEGMENT I	B	690629.318	9202906.155	+1.300
121	SEGMENT I	B	690628.845	9202907.254	+1.300
122	SEGMENT I	B	690628.371	9202908.352	+1.300
123	SEGMENT I	B	690627.897	9202909.450	+1.300

KOORDINAT PANGANG					
NO	LOKASI PANGANG	TYPE PANGANG	X	Y	PCO
124	SEGMENT I	B	690627.424	9202910.548	+1.300
125	SEGMENT I	B	690626.950	9202911.647	+1.300
126	SEGMENT I	B	690626.477	9202912.745	+1.300
127	SEGMENT I	B	690626.003	9202913.843	+1.300
128	SEGMENT I	B	690625.529	9202914.941	+1.300
129	SEGMENT I	B	690625.056	9202916.039	+1.300
130	SEGMENT I	B	690624.582	9202917.138	+1.300
131	SEGMENT I	B	690624.109	9202918.236	+1.300
132	SEGMENT I	B	690623.635	9202919.334	+1.300
133	SEGMENT I	B	690623.161	9202920.432	+1.300
134	SEGMENT I	B	690622.688	9202921.531	+1.300
135	SEGMENT I	B	690622.214	9202922.629	+1.300
136	SEGMENT I	B	690621.741	9202923.727	+1.300
137	SEGMENT I	B	690621.267	9202924.825	+1.300
138	SEGMENT I	B	690620.793	9202925.924	+1.300
139	SEGMENT I	B	690620.320	9202927.022	+1.300
140	SEGMENT I	B	690619.846	9202928.120	+1.300
141	SEGMENT I	B	690619.373	9202929.218	+1.300
142	SEGMENT I	B	690618.899	9202930.317	+1.300
143	SEGMENT I	B	690618.425	9202931.415	+1.300
144	SEGMENT I	B	690617.952	9202932.513	+1.300
145	SEGMENT I	B	690617.478	9202933.611	+1.300
146	SEGMENT I	B	690617.005	9202934.709	+1.300
147	SEGMENT I	B	690616.531	9202935.808	+1.300

TABEL KOORDINAT
NFS




SEGMENT I AS 148-220
Skala 1:275

KOORDINAT PANCANG					
NO	LOKASI PANCANG	TYPE PANCANG	X	Y	PCD
148	SEGMENT I	B	890616.057	9202938.908	+1.300
149	SEGMENT I	B	890615.584	9202938.094	+1.300
150	SEGMENT I	B	890615.110	9202938.322	+1.300
151	SEGMENT I	B	890614.637	9202940.301	+1.300
152	SEGMENT I	B	890614.163	9202942.299	+1.300
153	SEGMENT I	B	890613.689	9202942.387	+1.300
154	SEGMENT I	B	890613.216	9202943.495	+1.300
155	SEGMENT I	B	890612.742	9202944.594	+1.300
156	SEGMENT I	B	890612.269	9202945.692	+1.300
157	SEGMENT I	B	890611.795	9202946.790	+1.300
158	SEGMENT I	B	890611.321	9202947.888	+1.300
159	SEGMENT I	B	890610.848	9202948.987	+1.300
160	SEGMENT I	B	890610.374	9202950.085	+1.300
161	SEGMENT I	B	890609.901	9202951.183	+1.300
162	SEGMENT I	B	890609.427	9202952.281	+1.300
163	SEGMENT I	B	890608.953	9202953.379	+1.300
164	SEGMENT I	B	890608.480	9202954.478	+1.300
165	SEGMENT I	B	890608.006	9202955.576	+1.300
166	SEGMENT I	B	890607.533	9202956.674	+1.300
167	SEGMENT I	B	890607.059	9202957.772	+1.300
168	SEGMENT I	B	890606.585	9202958.871	+1.300
169	SEGMENT I	B	890606.112	9202959.969	+1.300
170	SEGMENT I	B	890605.638	9202961.067	+1.300
171	SEGMENT I	B	890605.165	9202962.165	+1.300
172	SEGMENT I	B	890604.691	9202963.264	+1.300

KOORDINAT PANCANG					
NO	LOKASI PANCANG	TYPE PANCANG	X	Y	PCD
173	SEGMENT I	B	890604.217	9202964.362	+1.300
174	SEGMENT I	B	890603.744	9202965.460	+1.300
175	SEGMENT I	B	890603.270	9202966.558	+1.300
176	SEGMENT I	B	890602.797	9202967.657	+1.300
177	SEGMENT I	B	890602.323	9202968.755	+1.300
178	SEGMENT I	B	890601.849	9202969.853	+1.300
179	SEGMENT I	B	890601.376	9202970.951	+1.300
180	SEGMENT I	B	890600.902	9202972.049	+1.300
181	SEGMENT I	B	890600.429	9202973.148	+1.300
182	SEGMENT I	B	890599.955	9202974.246	+1.300
183	SEGMENT I	B	890599.481	9202975.344	+1.300
184	SEGMENT I	B	890599.008	9202976.442	+1.300
185	SEGMENT I	B	890598.534	9202977.541	+1.300
186	SEGMENT I	B	890598.061	9202978.639	+1.300
187	SEGMENT I	B	890597.587	9202979.737	+1.300
188	SEGMENT I	B	890597.113	9202980.835	+1.300
189	SEGMENT I	B	890596.640	9202981.934	+1.300
190	SEGMENT I	B	890596.166	9202983.032	+1.300
191	SEGMENT I	B	890595.693	9202984.130	+1.300
192	SEGMENT I	B	890595.219	9202985.228	+1.300
193	SEGMENT I	B	890594.745	9202986.326	+1.300
194	SEGMENT I	B	890594.272	9202987.425	+1.300
195	SEGMENT I	B	890593.798	9202988.523	+1.300
196	SEGMENT I	B	890593.325	9202989.621	+1.300

KOORDINAT PANCANG					
NO	LOKASI PANCANG	TYPE PANCANG	X	Y	PCD
197	SEGMENT I	B	890592.851	9202990.719	+1.300
198	SEGMENT I	B	890592.377	9202991.818	+1.300
199	SEGMENT I	B	890591.904	9202992.916	+1.300
200	SEGMENT I	B	890591.430	9202994.014	+1.300
201	SEGMENT I	B	890590.957	9202995.112	+1.300
202	SEGMENT I	B	890590.483	9202996.211	+1.300
203	SEGMENT I	B	890590.009	9202997.309	+1.300
204	SEGMENT I	B	890589.536	9202998.407	+1.300
205	SEGMENT I	B	890589.062	9202999.505	+1.300
206	SEGMENT I	B	890588.589	9203000.604	+1.300
207	SEGMENT I	B	890588.115	9203001.702	+1.300
208	SEGMENT I	B	890587.641	9203002.800	+1.300
209	SEGMENT I	B	890587.168	9203003.898	+1.300
210	SEGMENT I	B	890586.694	9203004.996	+1.300
211	SEGMENT I	B	890586.221	9203006.095	+1.300
212	SEGMENT I	B	890585.747	9203007.193	+1.300
213	SEGMENT I	B	890585.273	9203008.291	+1.300
214	SEGMENT I	B	890584.800	9203009.389	+1.300
215	SEGMENT I	B	890584.326	9203010.488	+1.300
216	SEGMENT I	B	890583.853	9203011.586	+1.300
217	SEGMENT I	B	890583.379	9203012.684	+1.300
218	SEGMENT I	B	890582.905	9203013.782	+1.300
219	SEGMENT I	B	890582.432	9203014.881	+1.300
220	SEGMENT I	B	890581.958	9203015.979	+1.300

TABEL KOORDINAT
RPS



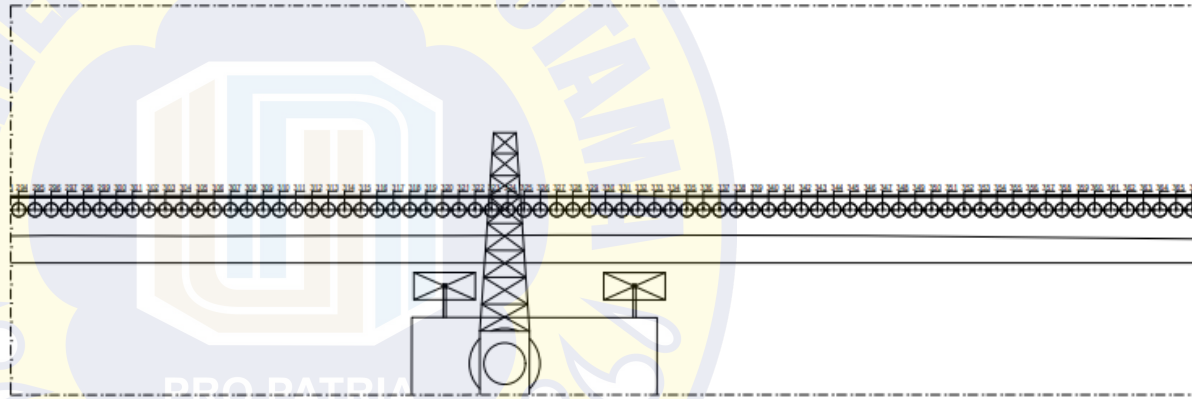

SEGMENT AS 221-293
Skala 1:275

KOORDINAT PANCANG					
NO	LOKASI PANCANG	TYPE PANCANG	X	Y	PCD
221	SEGMENT I	B	690581.485	9203017.077	+1.300
222	SEGMENT I	B	690581.051	9203018.175	+1.300
223	SEGMENT I	B	690580.517	9203019.274	+1.300
224	SEGMENT I	B	690580.084	9203020.372	+1.300
225	SEGMENT I	B	690579.550	9203021.470	+1.300
226	SEGMENT I	B	690579.117	9203022.568	+1.300
227	SEGMENT I	B	690578.683	9203023.666	+1.300
228	SEGMENT I	B	690578.250	9203024.765	+1.300
229	SEGMENT I	B	690577.816	9203025.863	+1.300
230	SEGMENT I	B	690577.382	9203026.961	+1.300
231	SEGMENT I	B	690576.948	9203028.059	+1.300
232	SEGMENT I	B	690576.514	9203029.158	+1.300
233	SEGMENT I	B	690576.080	9203030.256	+1.300
234	SEGMENT I	B	690575.646	9203031.354	+1.300
235	SEGMENT I	B	690575.212	9203032.452	+1.300
236	SEGMENT I	B	690574.778	9203033.551	+1.300
237	SEGMENT I	B	690574.344	9203034.649	+1.300
238	SEGMENT I	B	690573.910	9203035.747	+1.300
239	SEGMENT I	B	690573.476	9203036.845	+1.300
240	SEGMENT I	B	690573.042	9203037.944	+1.300
241	SEGMENT I	B	690572.608	9203039.042	+1.300
242	SEGMENT I	B	690572.174	9203040.140	+1.300
243	SEGMENT I	B	690571.740	9203041.238	+1.300
244	SEGMENT I	B	690571.306	9203042.336	+1.300
245	SEGMENT I	B	690570.872	9203043.435	+1.300

KOORDINAT PANCANG					
NO	LOKASI PANCANG	TYPE PANCANG	X	Y	PCD
246	SEGMENT I	B	690569.645	9203044.533	+1.300
247	SEGMENT I	B	690569.211	9203045.631	+1.300
248	SEGMENT I	B	690568.777	9203046.729	+1.300
249	SEGMENT I	B	690568.343	9203047.828	+1.300
250	SEGMENT I	B	690567.909	9203048.926	+1.300
251	SEGMENT I	B	690567.475	9203050.024	+1.300
252	SEGMENT I	B	690567.041	9203051.122	+1.300
253	SEGMENT I	B	690566.607	9203052.221	+1.300
254	SEGMENT I	B	690566.173	9203053.319	+1.300
255	SEGMENT I	B	690565.739	9203054.417	+1.300
256	SEGMENT I	B	690565.305	9203055.515	+1.300
257	SEGMENT I	B	690564.871	9203056.613	+1.300
258	SEGMENT I	B	690564.437	9203057.712	+1.300
259	SEGMENT I	B	690564.003	9203058.810	+1.300
260	SEGMENT I	B	690563.569	9203059.908	+1.300
261	SEGMENT I	B	690563.135	9203061.006	+1.300
262	SEGMENT I	B	690562.701	9203062.105	+1.300
263	SEGMENT I	B	690562.267	9203063.203	+1.300
264	SEGMENT I	B	690561.833	9203064.301	+1.300
265	SEGMENT I	B	690561.399	9203065.399	+1.300
266	SEGMENT I	B	690560.965	9203066.498	+1.300
267	SEGMENT I	B	690560.531	9203067.596	+1.300
268	SEGMENT I	B	690559.097	9203068.694	+1.300
269	SEGMENT I	B	690558.663	9203069.792	+1.300

KOORDINAT PANCANG					
NO	LOKASI PANCANG	TYPE PANCANG	X	Y	PCD
270	SEGMENT I	B	690558.278	9203070.891	+1.300
271	SEGMENT I	B	690557.844	9203071.989	+1.300
272	SEGMENT I	B	690557.410	9203073.087	+1.300
273	SEGMENT I	B	690556.976	9203074.185	+1.300
274	SEGMENT I	B	690556.542	9203075.283	+1.300
275	SEGMENT I	B	690556.108	9203076.382	+1.300
276	SEGMENT I	B	690555.674	9203077.480	+1.300
277	SEGMENT I	B	690555.240	9203078.578	+1.300
278	SEGMENT I	B	690554.806	9203079.676	+1.300
279	SEGMENT I	B	690554.372	9203080.775	+1.300
280	SEGMENT I	B	690553.938	9203081.873	+1.300
281	SEGMENT I	B	690553.504	9203082.971	+1.300
282	SEGMENT I	B	690553.070	9203084.069	+1.300
283	SEGMENT I	B	690552.636	9203085.168	+1.300
284	SEGMENT I	B	690552.202	9203086.266	+1.300
285	SEGMENT I	B	690551.768	9203087.364	+1.300
286	SEGMENT I	B	690551.334	9203088.462	+1.300
287	SEGMENT I	B	690550.900	9203089.561	+1.300
288	SEGMENT I	B	690550.466	9203090.659	+1.300
289	SEGMENT I	B	690550.032	9203091.757	+1.300
290	SEGMENT I	B	690549.598	9203092.855	+1.300
291	SEGMENT I	B	690549.164	9203093.953	+1.300
292	SEGMENT I	B	690548.730	9203095.052	+1.300
293	SEGMENT I	B	690548.296	9203096.150	+1.300

TABEL KOORDINAT
NFS




SEGMENT II 294-366
RUMAH 1/2/15

NO	LOKASI PANCANG	KOORDINAT PANCANG			
		TYPE PANCANG	X	Y	PCO
294	SEGMENT II	B	690546.912	9203097.248	+1.300
295	SEGMENT II	B	690546.438	9203098.346	+1.300
296	SEGMENT II	B	690545.965	9203099.445	+1.300
297	SEGMENT II	B	690545.491	9203100.543	+1.300
298	SEGMENT II	B	690545.017	9203101.641	+1.300
299	SEGMENT II	B	690544.544	9203102.739	+1.300
300	SEGMENT II	B	690544.070	9203103.838	+1.300
301	SEGMENT II	B	690543.597	9203104.936	+1.300
302	SEGMENT II	B	690543.123	9203106.034	+1.300
303	SEGMENT II	B	690542.649	9203107.132	+1.300
304	SEGMENT II	B	690542.176	9203108.231	+1.300
305	SEGMENT II	B	690541.702	9203109.329	+1.300
306	SEGMENT II	B	690541.229	9203110.427	+1.300
307	SEGMENT II	B	690540.755	9203111.525	+1.300
308	SEGMENT II	B	690540.281	9203112.623	+1.300
309	SEGMENT II	B	690539.808	9203113.722	+1.300
310	SEGMENT II	B	690539.334	9203114.820	+1.300
311	SEGMENT II	B	690538.861	9203115.918	+1.300
312	SEGMENT II	B	690538.387	9203117.016	+1.300
313	SEGMENT II	B	690537.913	9203118.115	+1.300
314	SEGMENT II	B	690537.440	9203119.213	+1.300
315	SEGMENT II	B	690536.966	9203120.311	+1.300
316	SEGMENT II	B	690536.492	9203121.409	+1.300
317	SEGMENT II	B	690536.019	9203122.508	+1.300
318	SEGMENT II	B	690535.545	9203123.606	+1.300

NO	LOKASI PANCANG	KOORDINAT PANCANG			
		TYPE PANCANG	X	Y	PCO
319	SEGMENT II	B	690535.072	9203124.704	+1.300
320	SEGMENT II	B	690534.598	9203125.802	+1.300
321	SEGMENT II	B	690534.125	9203126.900	+1.300
322	SEGMENT II	B	690533.651	9203127.999	+1.300
323	SEGMENT II	B	690533.177	9203129.097	+1.300
324	SEGMENT II	B	690532.704	9203130.195	+1.300
325	SEGMENT II	B	690532.230	9203131.293	+1.300
326	SEGMENT II	B	690531.757	9203132.392	+1.300
327	SEGMENT II	B	690531.283	9203133.490	+1.300
328	SEGMENT II	B	690530.809	9203134.588	+1.300
329	SEGMENT II	B	690530.336	9203135.686	+1.300
330	SEGMENT II	B	690529.862	9203136.785	+1.300
331	SEGMENT II	B	690529.389	9203137.883	+1.300
332	SEGMENT II	B	690528.915	9203138.981	+1.300
333	SEGMENT II	B	690528.441	9203140.079	+1.300
334	SEGMENT II	B	690527.968	9203141.178	+1.300
335	SEGMENT II	B	690527.494	9203142.276	+1.300
336	SEGMENT II	B	690527.021	9203143.374	+1.300
337	SEGMENT II	B	690526.547	9203144.472	+1.300
338	SEGMENT II	B	690526.073	9203145.570	+1.300
339	SEGMENT II	B	690525.600	9203146.669	+1.300
340	SEGMENT II	B	690525.126	9203147.767	+1.300
341	SEGMENT II	B	690524.653	9203148.865	+1.300
342	SEGMENT II	B	690524.179	9203149.963	+1.300

NO	LOKASI PANCANG	KOORDINAT PANCANG			
		TYPE PANCANG	X	Y	PCO
343	SEGMENT II	B	690523.705	9203151.062	+1.300
344	SEGMENT II	B	690523.232	9203152.160	+1.300
345	SEGMENT II	B	690522.758	9203153.258	+1.300
346	SEGMENT II	B	690522.285	9203154.356	+1.300
347	SEGMENT II	B	690521.811	9203155.455	+1.300
348	SEGMENT II	B	690521.337	9203156.553	+1.300
349	SEGMENT II	B	690520.864	9203157.651	+1.300
350	SEGMENT II	B	690520.390	9203158.749	+1.300
351	SEGMENT II	B	690519.917	9203159.848	+1.300
352	SEGMENT II	B	690519.443	9203160.946	+1.300
353	SEGMENT II	B	690518.969	9203162.044	+1.300
354	SEGMENT II	B	690518.496	9203163.142	+1.300
355	SEGMENT II	B	690518.022	9203164.240	+1.300
356	SEGMENT II	B	690517.549	9203165.339	+1.300
357	SEGMENT II	B	690517.075	9203166.437	+1.300
358	SEGMENT II	B	690516.601	9203167.535	+1.300
359	SEGMENT II	B	690516.128	9203168.633	+1.300
360	SEGMENT II	B	690515.654	9203169.732	+1.300
361	SEGMENT II	B	690515.181	9203170.830	+1.300
362	SEGMENT II	B	690514.707	9203171.928	+1.300
363	SEGMENT II	B	690514.233	9203173.026	+1.300
364	SEGMENT II	B	690513.760	9203174.125	+1.300
365	SEGMENT II	B	690513.286	9203175.223	+1.300
366	SEGMENT II	B	690512.813	9203176.321	+1.300

TABEL KOORDINAT
NFS



SEGMENT II AS 367-440
Skala 1:275

KOORDINAT PANGANG					
NO	LOKASI PANGANG	TYPE PANGANG	X	Y	PCO
367	SEGMENT II	B	895112.338	9203177.429	+1.300
368	SEGMENT II	B	895111.895	9203178.518	+1.300
369	SEGMENT II	B	895111.302	9203179.816	+1.300
370	SEGMENT II	B	895110.618	9203180.714	+1.300
371	SEGMENT II	B	895110.448	9203181.812	+1.300
372	SEGMENT II	B	895109.971	9203181.910	+1.300
373	SEGMENT II	B	895109.497	9203184.000	+1.300
374	SEGMENT II	B	895109.024	9203185.107	+1.300
375	SEGMENT II	B	895108.550	9203186.206	+1.300
376	SEGMENT II	B	895108.077	9203187.303	+1.300
377	SEGMENT II	B	895107.603	9203188.402	+1.300
378	SEGMENT II	B	895107.129	9203189.500	+1.300
379	SEGMENT II	B	895106.656	9203190.598	+1.300
380	SEGMENT II	B	895106.182	9203191.696	+1.300
381	SEGMENT II	B	895105.709	9203192.795	+1.300
382	SEGMENT II	B	895105.235	9203193.893	+1.300
383	SEGMENT II	B	895104.761	9203194.991	+1.300
384	SEGMENT II	B	895104.288	9203196.089	+1.300
385	SEGMENT II	B	895103.814	9203197.188	+1.300
386	SEGMENT II	B	895103.341	9203198.286	+1.300
387	SEGMENT II	B	895102.867	9203199.384	+1.300
388	SEGMENT II	B	895102.393	9203200.482	+1.300
389	SEGMENT II	B	895101.920	9203201.580	+1.300
390	SEGMENT II	B	895101.446	9203202.679	+1.300
391	SEGMENT II	B	895100.973	9203203.777	+1.300

KOORDINAT PANGANG					
NO	LOKASI PANGANG	TYPE PANGANG	X	Y	PCO
392	SEGMENT II	B	895100.499	9203204.875	+1.300
393	SEGMENT II	B	895100.025	9203205.973	+1.300
394	SEGMENT II	D	895099.552	9203207.072	+1.300
395	SEGMENT II	D	895099.078	9203208.170	+1.300
396	SEGMENT II	D	895098.605	9203209.268	+1.300
397	SEGMENT II	D	895098.131	9203210.366	+1.300
398	SEGMENT II	D	895097.657	9203211.465	+1.300
399	SEGMENT II	D	895097.184	9203212.563	+1.300
400	SEGMENT II	D	895096.710	9203213.661	+1.300
401	SEGMENT II	D	895096.237	9203214.759	+1.300
402	SEGMENT II	D	895095.763	9203215.857	+1.300
403	SEGMENT II	D	895095.289	9203216.956	+1.300
404	SEGMENT II	D	895094.816	9203218.054	+1.300
405	SEGMENT II	D	895094.342	9203219.152	+1.300
406	SEGMENT II	D	895093.868	9203220.250	+1.300
407	SEGMENT II	D	895093.395	9203221.348	+1.300
408	SEGMENT II	D	895092.921	9203222.447	+1.300
409	SEGMENT II	D	895092.448	9203223.545	+1.300
410	SEGMENT II	D	895091.974	9203224.643	+1.300
411	SEGMENT II	D	895091.501	9203225.742	+1.300
412	SEGMENT II	D	895091.027	9203226.840	+1.300
413	SEGMENT II	D	895090.553	9203227.938	+1.300
414	SEGMENT II	D	895090.080	9203229.036	+1.300
415	SEGMENT II	D	895089.606	9203230.135	+1.300
416	SEGMENT II	D	895089.131	9203231.233	+1.300

KOORDINAT PANGANG					
NO	LOKASI PANGANG	TYPE PANGANG	X	Y	PCO
417	SEGMENT II	D	895088.659	9203232.331	+1.300
418	SEGMENT II	D	895088.185	9203233.429	+1.300
419	SEGMENT II	D	895087.712	9203234.527	+1.300
420	SEGMENT II	D	895087.238	9203235.626	+1.300
421	SEGMENT II	D	895086.765	9203236.724	+1.300
422	SEGMENT II	D	895086.291	9203237.822	+1.300
423	SEGMENT II	D	895085.817	9203238.920	+1.300
424	SEGMENT II	D	895085.344	9203240.018	+1.300
425	SEGMENT II	D	895084.870	9203241.117	+1.300
426	SEGMENT II	D	895084.397	9203242.215	+1.300
427	SEGMENT II	D	895083.923	9203243.313	+1.300
428	SEGMENT II	D	895083.449	9203244.412	+1.300
429	SEGMENT II	D	895082.976	9203245.510	+1.300
430	SEGMENT II	D	895082.502	9203246.608	+1.300
431	SEGMENT II	D	895082.029	9203247.706	+1.300
432	SEGMENT II	D	895081.555	9203248.805	+1.300
433	SEGMENT II	D	895081.081	9203249.903	+1.300
434	SEGMENT II	D	895080.608	9203251.001	+1.300
435	SEGMENT II	D	895080.134	9203252.099	+1.300
436	SEGMENT II	D	895079.661	9203253.197	+1.300
437	SEGMENT II	D	895079.187	9203254.296	+1.300
438	SEGMENT II	D	895078.713	9203255.394	+1.300
439	SEGMENT II	D	895078.240	9203256.492	+1.300
440	SEGMENT II	D	895077.766	9203257.590	+1.300

TABEL KOORDINAT
RPS